OCHA

HUMANITARIAN ATLAS 2015

Scan it!
with QR reader App

www.ochaopt.org
United Nations Office for the Coordination of Humanitarian Affairs occupied Palestinian territory
P. O. Box 38712 East Jerusalem 91386 | tel +972 (0)2 582 9962 | fax +972 (0)2 582 5841 | ochaopt@un.org facebook.com/ochaopt
Coordination Saves Lives

TABLE OF CONTENTS

	PAGE	POPULATION*
OPT OVERVIEW	2	**4,550,368**
WEST BANK	**4**	**2,790,331**
Jenin	5	303,565
Tubas	6	62,627
Tulkarm	7	178,774
Nablus	8	372,621
Qalqiliya	9	108,049
Salfit	10	69,179
Ramallah	11	338,383
Jericho	12	50,762
Jerusalem	13	411,640
Bethlehem	15	210,484
Hebron	16	684,247
WEST BANK THEMATIC MAPS		
Protection Concerns in the West Bank	18	
Humanitarian Needs in Refugee Camps	19	
Snapshot on East Jerusalem	20	
Communities and Residents in Area C	21	
Access to Land and Livelihood in Area C	22	
Settler Violence	23	
Water and Sanitation in Area C	24	
Bedouin Communities at Risk of Forcible Transfer	25	
Demolitions in 2014	26	
Hebron: Israeli Controlled H2 Area	27	
GAZA STRIP	**31**	**1,760,037**
Gaza North	32,33	348,808
Gaza	34,35	606,749
Middle Area	36,37	255,705
Khan Yunis	38,39	331,017
Rafah	40,41	217,758
GAZA THEMATIC MAPS		
Operational Multi-Sectoral Gap & Coverage Map	44	
Hospitals and clinics damaged during the July-August 2014 hostilities	45	
Wash Facilities	46	
Power Deficit	47	
INDEX		
Communities in West Bank Index	48	
Communities in Gaza Strip Index	51	
Settlements in West Bank Index	52	
Checkpoints and Partial Checkpoints in West Bank	53	

*Source: PCBS 2014

Between 1993 and 2000, Israel and the Palestine Liberation Organization (PLO) signed a number of agreements that called for the transfer of power from the Israeli military and its civil administration to the Palestinian Authority (PA), which was created in this context. The main agreements signed included:

- **A Declaration of Principles (1993)**, which established the framework of the negotiations;
- **The Agreement on the Gaza Strip and Jericho Area (1994)**, calling for the PA's deployment in those areas;
- **The Israeli-Palestinian Interim Agreement on the West Bank and Gaza Strip (1995),** which divided the West Bank (with the exception of Hebron city and East Jerusalem) into three areas: A, B and C;
- **The Hebron Protocol (1997),** which outlined the transfer of power in Hebron city, with delegation of powers to the PA in part of the city (H1) and ongoing Israeli military presence in the remainder (H2); and
- **The Wye River Memorandum (1998),** which, among other issues, called for the transfer to PA administration of some three per cent of the West Bank as a designated "nature reserve".

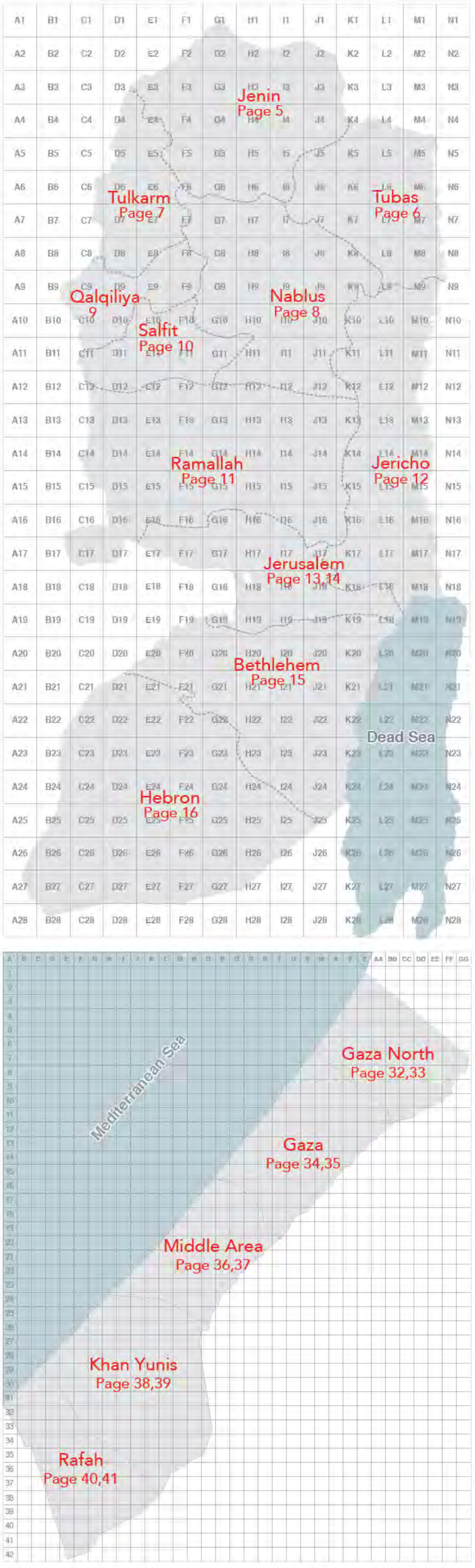

Closure Obstacles data was collected by OCHA field staff as of August 2014. For up-to-date closure data visit our online interactive maps at *http://www.ochaopt.org/fsonlinemaps.aspx*
Cartography: OCHA oPt Information Management Unit
Map Produced: June 2015
Basemap data: OCHA,JRC,PA-MOPAD
For comments contact Information Management Unit at <imu@ochaopt.org> or tel. +972 (0)2 582 9962

DISCLAIMER: The designations employed and the presentation of material on this map do not imply the expression of any opinion whatsoever on the part of the Secretariat of the United Nations concerning the legal status of any country, territory, city or area or of its authorities, or concerning the delimitation of its frontiers or boundaries. Reproduction and/or use of this material is only permitted with express reference to "United Nations OCHA oPt" as the source.

OCCUPIED PALESTINIAN TERRITORY

The West Bank including East Jerusalem, and the Gaza Strip

DECEMBER 2014

OCHA

Palestinian Registered Refugees*

West Bank	~ 925,191 refugees
Gaza	~ 1,328,351 refugees
Lebanon	~ 488,213 refugees
Syria	~ 564,074 refugees
Jordan	~2,187,286 refugees

Source: UNRWA

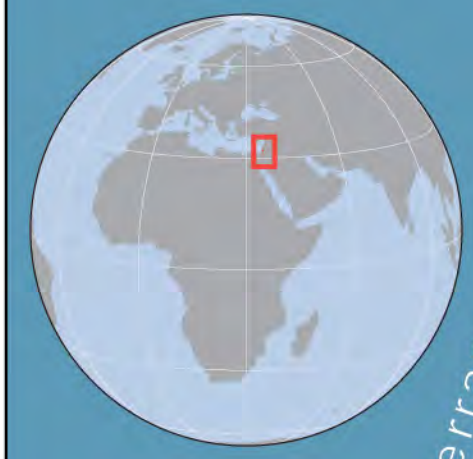

INTRODUCTION

The context in the oPt is a protracted protection crisis with humanitarian consequences, driven by insufficient respect for international law by all sides. Palestinians in the oPt face a range of serious protection threats in the context of Israel's prolonged occupation and periodic escalation of armed conflict, including threats to life, liberty and security, destruction or damage to homes and other property, forced displacement, restrictions on freedom of movement and on access to livelihoods, and lack of accountability and effective remedy. These threats are exacerbated by the inability of the sides to reach a political agreement. The seasonal winter flooding further exacerbates pre-existing humanitarian needs. In 2014, there was a sharp increase in the severity of humanitarian needs in the Gaza Strip as a result of the July-August conflict.

ISSUES OF KEY CONCERN

- Threats to life, liberty and security.
- Forced displacement.
- Erosion of livelihoods and lack of economic opportunities and access to food.
- Restricted access to basic services.

POPULATION DENSITY

CAPITA/KM²

West Bank
Area 5,655 km²

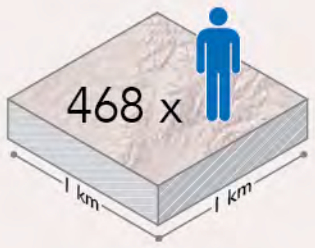

Gaza Strip
Area 365 km²

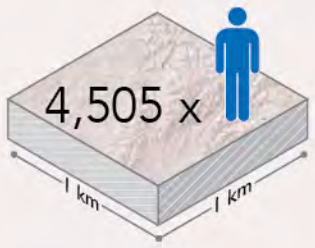

POPULATION

4.55 million
Palestinians live in the oPt, with 2.75 million in the West Bank and 1.8 million in the Gaza Strip.[1]

UNEMPLOYMENT

43.9%
unemployment rate in the Gaza Strip and
17.7%
in the West Bank[1]

PALESTINIAN REFUGEES

Nearly 44%
of the oPt population are refugees and nearly 50% are below the age of 18.[1]

WATER CONSUMPTION

76.4 litres/capita/day (l/c/d) is the average water consumption in the West Bank and
75-80 l/c/d[4]
in Gaza Strip

POVERTY

39% of the population of the Gaza Strip and
16% of the West Bank live in poverty.[5]

HOUSEHOLD SIZE

5.8 persons
is the average Palestinian household size in the oPt.[1]

FOOD INSECURITY

21.6% of the population of the oPt is food insecure.[6]
57%
Of the population of Gaza Strip is food insecure.

ISRAELI SETTLEMENTS

556,000 Israeli settlers
live in 150 settlements and 100 outposts in the West Bank, in contravention of international law.[3]

1. Source: PCBS 2014
2. ource: SEFSec 2013
3. Source: ICBS 2014
4. Source: CMWU
5. Source: World Bank
6. Source: World Bank Estimate

DISCLAIMER: The designations employed and the presentation of material on this map do not imply the expression of any opinion whatsoever on the part of the Secretariat of the United Nations concerning the legal status of any country, territory, city or area or of its authorities, or concerning the delimitation of its frontiers or boundaries. Reproduction and/or use of this material is only permitted with express reference to "United Nations OCHA oPt" as the source.

Houses in the Palestinian Bedouin community of **Arab al Jahalin al Jabal**, east of Jerusalem, against the backdrop of the Israeli settlement of Maale Adumim. In 2015, Israel levelled lands next to this community to allow the "relocation" there of Bedouin families from the region. Some of the areas to be vacated have been allocated for settlement expansion. Overall, there are approximately 7,000 Bedouins living in 46 residential areas in the central West Bank facing risk of forcible transfer. © Photo by OCHA.

WEST BANK

West Bank Access Restrictions | WEST BANK DECEMBER 2014

OCHA

Physical Closures

- Internal Checkpoint (fully staffed)
- Green Line Checkpoint*
- Internal Partial Checkpoint

West Bank Barrier

- Constructed
- Under Construction
- Planned Route
- Planned Re-routing
- Barrier Gate

Closed and Restricted Areas

- Israeli military base — *Access is prohibited*
- Israeli firing zone and Jordan Valley Military Buffer Zone — *Access is prohibited*
- Existing and projected closed areas behind the Barrier — *Access is limited to permit holders*

Palestinian Communities

- Governorate Capital
- Governorate Boundry
- Built-up
- Community
- Israeli unilaterally declared Jerusalem municipal boundary

Israeli Settlements

- Settlement built-up , outer limit and municipal area
- Israeli Nature Reserve

Roads

- Prohibited Palestinian vehicle use
- Main road

Oslo Interim Agreement (1994-1999)

- Area A[1]
- Area B[2]
- Special Case (H2)[3]
- Intended Nature Reserve
- Area C[4]

1. Full Palestinian civil and security control
2. Full Palestinian civil control and joint Israeli-Palestinian security control
3. Hebron Agreement
4. Full Israeli control over security, planning and construction

Closure Obstacles by Governorate

Governorate	Closure Count
Jenin	16
Tubas	14
Tulkarm	25
Nablus	68
Qalqiliya	32
Salfit	34
Ramallah	101
Jericho	9
Jerusalem	59
Bethlehem	23
Hebron	109

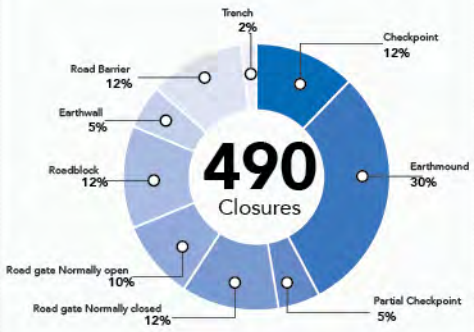

West Bank Barrier

A complex series of concrete walls, electronic fences, and other obstacles to control Palestinian pedestrian and vehicular movement. Construction of the Barrier within the West Bank including East Jerusalem continues, contrary to the advisory opinion of the International Court of Justice.

CONCRETE BARRIER



ELECTRONIC FENCE BARRIER



BARRIER GATE



Controls movement through the West Bank Barrier. Permits, or prior coordination, are required for Palestinians to access their lands.

Access and closure data is as of December 2014. It is collected by OCHA staff and is subject to change.
Cartography : OCHA Information Management unit
Map Produced: June 2015
Base data and statistics: OCHA, JRC, PA-MOPIC
For comments contact <imu@ochaopt.org> or tel. +972 (0)2 582-9962
www.ochaopt.org

The designations employed and the presentation of material on this map do not imply the expression of any opinion whatsoever on the part of the Secretariat of the United Nations concerning the legal status of any country, territory, city or area or of its authorities, or concerning the delimitation of its frontiers or boundaries. Reproduction and/or use of this material is only permitted with express reference to "United Nations OCHA oPt" as the source.

West Bank Access Restrictions | JENIN DECEMBER 2014

OCHA

Jenin Closures

Checkpoints	3
Green Line Checkpoints	2
Partial Checkpoints	1
Earthmounds	6
Roadblocks	1
Closed Road Gates	3
Open Road Gates	2
Trenches	-
Earth Walls	-
TOTAL	16

The Barrier in Jenin

57 Km

100%

Constructed

0 1 2 3 4 5 Kilometers

Occupied Palestinian Territory

International Border

Green Line

West Bank

ISRAEL

RIVER JORDAN

DEAD SEA

1949 Armistice Line (Green Line)

Jenin

Tubas

Tulkarm

Nablus

Qalqilyah

Salfit

Ramallah

Jericho

Jerusalem

Bethlehem

Hebron

Tiberias

Zububa

Rummana

Ti'innik

At Tayba

Umm Al-fahm

Silat al Harithiya

As Sa'aida

Anin

Khallet Anjas

Wadi al Khazrak

Khirbet Suruj

Umm ar Rihan

Tal Menashe

Hinanit

Shaked

Dhaher al Malih

Barta'a ash Sharqiya

Khirbet 'Abdallah al Yunis

Khirbet ash Sheikh Sa'eed

Reihan

Tura al Gharbiya

Tura ash Sharqiya

Tura

At Tarem

Khirbet al Muntar al Gharbiya

Khirbet al Muntar ash Sharqiya

Arab al Hamdun

Nazlat ash Sheikh Zeid

Reihan-Barta'a

Umm Dar

Al Khuljan

Dhaher l'Abed

Qeiqis

Zabda

Ya'bad

Adebal

Kufeirit

Al Manshiya

Ya'bad - Mevo Dotan

Akkaba

Khirbet Mas'ud

Imreiha

Khirbet Fraseen

Khirbet al Mkahhal

Fraseen

Hermesh

Jabal al Aqra'a

Maoz Zvi

Mevo Dotan

Khirbet al-Hamaam

Qaffin

Baqa ash Sharqiya

An Nazla al Wusta

An Nazla ash Sharqiya

An Nazla al Gharbiya

Arraba

Al Hafira

Ad Damayra

Mirka

Wadi Du'oq

Fahma al Jadida

Al Mansura

Fahma

Kafr Ra'i

Seida

Attil

Illar

Deir al Ghusun

Ar Rama

Ajja

Anza

Sanur

Meithalun

Az Zawiya

Al Jarba

Misliya

Bir al Basha

Ash Shuhada

Qabatiya

Tannin

Telfit

Khirbet Marah ar Raha

Khirbet Kharruba

Raba

Wadi Shobash

Al Mughayyir

Al Mutilla

Jalqamus

Az Zababida

Al Kufeir

Sir

Mantiqat al Heish

Al Judeida

Siris

Tubas

Kashda

Yasid

El Far'a Camp

Bisan

Al Qaffaf

Bardala

Ein al Beida

Kardala

Ibziq

Salhab

Aqqaba

Ath Th

Bal'a

Bizzariya

Beit Imrin

Enav

Al 'Attara

Silat adh Dhahr

Al Fandaqumiya

Al 'Asa'asa

Jaba'

Gan Ner

Sandala

Al Jalama

Muqeible

Arrana

Dahiyat Sabah-al Kheir

Arabbuna

Al Jalama

Deir Ghazala

Khirbet Abu 'Anqar

Faqqu'a

Barghasha

Mashru' Beit Qad

Umm Qabub

Beit Qad

Al Jameelat

Jalbun

Deir Abu Da'if

Aba

Wad ad Dabi'

Jenin Camp

Jenin

Al 'Araqa

Al Hashimiya

Kafr Dud

Birqin

Kafr Dan

Arab as Suweitat

Khirbet Sab'ein

Umm at Tut

Al 'Araqa

Al Hashimiya

Kafr Qud

Birqin

Kafr Dan

Dahiyat Sabah-al Kheir

Arrana

Deir Ghazala

Khirbet Abu 'Anqar

Faqqu'a

Mashru' Beit Qad

Barghasha

Umm Qabub

Beit Qad

Al Jameelat

Jalbun

Deir Abu Da'if

Aba

Wad ad Dabi'

Jenin Camp

Jenin

Arab as Suweitat

Khirbet Sab'ein

Umm at Tut

Jalqamus

Al Mughayyir

Al Mutilla

Tannin

Telfit

Khirbet Marah ar Raha

Khirbet Kharruba

Raba

Wadi Shobash

Bisan

Al Qaffaf

Bardala

Ein al Beida

Kardala

Ibziq

Az Zababida

Al Kufeir

Sir

Mantiqat al Heish

Al Judeida

Siris

Tubas

Misliya

Al Jarba

Az Zawiya

Sanur

Meithalun

Anza

Ajja

Ar Rama

Fahma

Kafr Ra'i

Seida

Attil

Illar

Deir al Ghusun

Arraba

Al Hafira

Ad Damayra

Mirka

Wadi Du'oq

Fahma al Jadida

Al Mansura

Bir al Basha

Ash Shuhada

Qabatiya

Tannin

Telfit

Khirbet Marah ar Raha

Khirbet Kharruba

Raba

Wadi Shobash

Al Mughayyir

Al Mutilla

Jalqamus

Az Zababida

Al Kufeir

Sir

Mantiqat al Heish

Al Judeida

Siris

Tubas

Kashda

Yasid

El Far'a Camp

Bisan

Al Qaffaf

Bardala

Ein al Beida

Kardala

Ibziq

Salhab

Aqqaba

Ath Th

Bal'a

Bizzariya

Beit Imrin

Enav

Al 'Attara

Silat adh Dhahr

Al Fandaqumiya

Al 'Asa'asa

Jaba'

Gan Ner

Sandala

Al Jalama

Muqeible

Arrana

Dahiyat Sabah-al Kheir

Arabbuna

Al Jalama

Deir Ghazala

Khirbet Abu 'Anqar

Faqqu'a

Barghasha

Mashru' Beit Qad

Umm Qabub

Beit Qad

Al Jameelat

Jalbun

Deir Abu Da'if

Aba

Wad ad Dabi'

Jenin Camp

Jenin

Arab as Suweitat

Khirbet Sab'ein

Umm at Tut

Jalqamus

Al Mughayyir

Al Mutilla

Tannin

Telfit

Khirbet Marah ar Raha

Khirbet Kharruba

Raba

Wadi Shobash

Bisan

Al Qaffaf

Bardala

Ein al Beida

Kardala

Ibziq

Az Zababida

Al Kufeir

Sir

Mantiqat al Heish

Al Judeida

Siris

Tubas

Misliya

Al Jarba

Az Zawiya

Sanur

Meithalun

Anza

Ajja

Ar Rama

Fahma

Kafr Ra'i

Seida

Attil

Illar

Deir al Ghusun

Arraba

Al Hafira

Ad Damayra

Mirka

Wadi Du'oq

Fahma al Jadida

Al Mansura

Bir al Basha

Ash Shuhada

Qabatiya

Tannin

Telfit

Khirbet Marah ar Raha

Khirbet Kharruba

Raba

Wadi Shobash

Al Mughayyir

Al Mutilla

Jalqamus

Az Zababida

Al Kufeir

Sir

Mantiqat al Heish

Al Judeida

Siris

Tubas

Kashda

Yasid

El Far'a Camp

Bisan

Al Qaffaf

Bardala

Ein al Beida

Kardala

Ibziq

Salhab

Aqqaba

Ath Th

Bal'a

Bizzariya

Beit Imrin

Enav

Al 'Attara

Silat adh Dhahr

Al Fandaqumiya

Al 'Asa'asa

Jaba'

Closed and Restricted Areas

- Israeli military base — Access is prohibited
- Israeli closed military area — Access is prohibited
- Existing and projected 'closed' areas behind the Barrier — Access is limited to permit holders
- Tunnel/Underpass*
- Observation Tower*

* Not counted in the total closure figures.

Israeli Settlements

- Settlement built-up , outer limit and municipal area
- Settlement Outpost
- Land cultivated by settlers
- Israeli Nature Reserve

Roads

- Prohibited Palestinian vehicle use
- Main road
- Other road

Palestinian Communities

- Governorate Capital
- Governorate Boundry
- Built-up
- < 1000 Residents
- 1000 - 10,000
- > 10,000

West Bank Barrier

- Constructed
- Under Construction
- Planned Route
- Planned Re-routing
- Barrier Gate

Oslo Interim Agreements (1995-1999)

- Area A[1]
- Area B[2]
- Special Case (H2)[3]
- Intended Nature Reserve
- Area C[4]

1. Extensive delegation of powers to the Palestinian Authority
2. Partial delegation of powers to the Palestinian Authority; joint Israeli-Palestinian security coordination
3. Hebron Agreement
4. Very limited delegation of powers to the Palestinian Authority

Access and closure data is as of December 2012. It is collected by OCHA staff and is subject to change.
Cartography : OCHA Information Management unit
Map Produced: June 2015
Base data and statistics: OCHA, JRC, PA-MOPIC
For comments contact <imu@ochaopt.org> or tel. +972 (0)2 582-9962
www.ochaopt.org

MAP IS PROVIDED FREE OF CHARGE NOT FOR SALE

West Bank Access Restrictions | TUBAS DECEMBER 2014 | OCHA

Tubas Closures

Checkpoints	1
Green Line Checkpoints	1
Partial Checkpoints	-
Earthmounds	2
Roadblocks	-
Closed Road Gates	2
Open Road Gates	-
Trenches (5,779m)	5
Earth Walls (2,125m)	4
Road Barriers	-
TOTAL	**14**

The Barrier in Tubas

9 Km

100%

Constructed

Closed and Restricted Areas

- Israeli military base — *Access is prohibited*
- Israeli closed military area — *Access is prohibited*
- Existing and projected 'closed' areas behind the Barrier — *Access is limited to permit holders*
- Tunnel/Underpass*
- Observation Tower*

* Not counted in the total closure figures.

Israeli Settlements

- Settlement built-up, outer limit and municipal area
- Settlement Outpost
- Land cultivated by settlers
- Israeli Nature Reserve

Roads

- Prohibited Palestinian vehicle use
- Main road
- Other road

Palestinian Communities

- Governorate Capital
- Governorate Boundry
- Built-up
- < 1000 Residents
- 1000 - 10,000
- > 10,000

West Bank Barrier

- Constructed
- Under Construction
- Planned Route
- Planned Re-routing
- Barrier Gate

Oslo Interim Agreements (1995-1999)

- Area A[1]
- Area B[2]
- Special Case (H2)[3]
- Intended Nature Reserve
- Area C[4]

1. Extensive delegation of powers to the Palestinian Authority
2. Partial delegation of powers to the Palestinian Authority; joint Israeli-Palestinian security coordination
3. Hebron Agreement
4. Very limited delegation of powers to the Palestinian Authority

Access and closure data is as of December 2012. It is collected by OCHA staff and is subject to change.
Cartography: OCHA Information Management unit
Map Produced: June 2015
Base data and statistics: OCHA, JRC, PA-MOPIC
For comments contact <imu@ochaopt.org> or tel. +972 (0)2 582-9962
www.ochaopt.org

MAP IS PROVIDED FREE OF CHARGE NOT FOR SALE

0 1 2 3 4 5 Kilometers

Occupied Palestinian Territory

International Border

Green Line

Tiberias, Jenin, Tulkarm, Tubas, Nablus, West Bank, Qalqilyah, Salfit, Ramallah, Jericho, Jerusalem, ISRAEL, Bethlehem, Hebron, DEAD SEA, RIVER JORDAN

1949 Armistice Line (Green Line)

Bisan, Al Qaffat, Bardala, Kardala, Ein al Beida, Ad Deir, Khirbet Tell el Himma, Al Farisiya-al Zu'bi, Al Farisiya- al Jubiya, Givat Salit, Mechola, Al Farisiya-Ihmayyer, Al Farisiya-Khallet Khader, Shadmot Mehola, Al Farisiya-Nab'a al Ghazal, Rotem, Ein al Hilwa - Um al Jmal, Hammamat al Maleh, Ein al Hilwa, Hammamat al Maleh - Al Burj, Hammamat al Maleh - Al Meiteh, Ein al Hilwa - Wadi al Faw, Maskiyot, Nahal Bitronot, Khirbet Yarza, Khirbet Samra, Khirbet ar Ras al Ahmar, Mak-hul, Khirbet 'Atuf, Chemdat, Al Hadidiya, Ro'i, Bqa'ot, Umm al 'Obor, Ein Shibli, Humsa - Al Bqai'a, Humsa - Al Farsheh, Humsa - Basaliya, Humsa - Al Jufeh, Marj Na'ja, Marj Na'ja Herders, Argaman, Az Zubeidat, Al Jiftlik - al Musaffah, Marj al Ghazal, Mechora, Al Jiftlik-

Tayasir, Al 'Aqaba, Ath Thaghra, Tubas, Tammun, Aqqaba, Salhab, Ibziq, Al Kufeir, Az Zababida, Misliya, Tannin, Telfit, Khirbet Marah ar Raha, Wadi Shobash, Khirbet Kharruba, Raba, Al Mutilla, Arraba, Jarba, Sir, Mantiqat al Heish, Meithalun, Al Judeida, Siris, Kashda, El Far'a Camp, Ras al Far'a, Wadi al Far'a, Burqa, Yasid, Beit Imrin, Nisf Jubeil, Sabastiya, Ijnisinya, Talluza, Al Badhan, Shave Shomron, An Naqura, Shavei Shomron, Asira ash Shamaliya, Al 'Aqrabaniya, An Nassariya, Khirbet Tall al Ghar, Beit Hasan, Shihda wa Hamlan, Elon More, Nahlat Yosef, Azmut, Deir al Hatab, Skali's Farm, Salim, Beit Furik, Beit Dajan, Furush Beit Dajan, Al Ja'waneh, Gva'ot Olam, Hill 782, Hill 836, Hill 851, Yitzhar, Itamar, Abu Kbash, Hamra, Jordan River, JORDAN

Tayasir, Hammamat al Maleh - Al Burj, Hammamat al Maleh, Ein al Hilwa - Um al Jmal, Ein al Hilwa, Hammamat al Maleh - Al Meiteh, Ein al Hilwa - Wadi al Faw, Maskiyot, Nahal Bitronot, Khirbet Yarza, Khirbet Samra, Khirbet ar Ras al Ahmar, Mak-hul, Khirbet 'Atuf, Chemdat, Al Hadidiya, Ro'i, Bqa'ot, Umm al 'Obor, Ein Shibli, Humsa - Al Bqai'a, Humsa - Al Farsheh, Humsa - Basaliya, Humsa - Al Jufeh, Marj Na'ja, Marj Na'ja Herders, Argaman, Az Zubeidat, Al Jiftlik - al Musaffah, Marj al Ghazal, Mechora, Al Jiftlik-

Bisan, Al Qaffat, Bardala, Kardala, Ein al Beida, Ad Deir, Khirbet Tell el Himma, Al Farisiya-al Zu'bi, Al Farisiya- al Jubiya, Givat Salit, Mechola, Al Farisiya-Ihmayyer, Al Farisiya-Khallet Khader, Shadmot Mehola, Al Farisiya-Nab'a al Ghazal, Rotem, Ein al Hilwa - Um al Jmal, Hammamat al Maleh, Ein al Hilwa, Hammamat al Maleh - Al Burj, Hammamat al Maleh - Al Meiteh, Ein al Hilwa - Wadi al Faw, Maskiyot, Nahal Bitronot, Khirbet Yarza, Khirbet Samra, Khirbet ar Ras al Ahmar, Mak-hul, Khirbet 'Atuf, Chemdat, Al Hadidiya, Ro'i, Bqa'ot, Umm al 'Obor, Ein Shibli, Humsa - Al Bqai'a, Humsa - Al Farsheh, Humsa - Basaliya, Humsa - Al Jufeh, Marj Na'ja, Marj Na'ja Herders, Argaman, Az Zubeidat, Al Jiftlik - al Musaffah, Marj al Ghazal, Mechora, Al Jiftlik-

Tayasir, Al 'Aqaba, Ath Thaghra, Tubas, Tammun, Aqqaba, Salhab, Ibziq, Al Kufeir, Az Zababida, Misliya, Tannin, Telfit, Khirbet Marah ar Raha, Wadi Shobash, Khirbet Kharruba, Raba, Al Mutilla, Arraba, Jarba, Sir, Mantiqat al Heish, Meithalun, Al Judeida, Siris, Kashda, El Far'a Camp, Ras al Far'a, Wadi al Far'a, Burqa, Yasid, Beit Imrin, Nisf Jubeil, Sabastiya, Ijnisinya, Talluza, Al Badhan, Shave Shomron, An Naqura, Shavei Shomron, Asira ash Shamaliya, Al 'Aqrabaniya, An Nassariya, Khirbet Tall al Ghar, Beit Hasan, Shihda wa Hamlan, Elon More, Nahlat Yosef, Azmut, Deir al Hatab, Skali's Farm, Salim, Beit Furik, Beit Dajan, Furush Beit Dajan, Al Ja'waneh, Gva'ot Olam, Hill 782, Hill 836, Hill 851, Yitzhar, Itamar, Abu Kbash, Hamra, Jordan River, JORDAN

West Bank Access Restrictions | TULKARM DECEMBER 2014

OCHA

Tulkarem Closures

Checkpoints	3
Green Line Checkpoints	2
Partial Checkpoints	3
Earthmounds	12
Roadblocks	1
Closed Road Gates	2
Open Road Gates	1
Earth Walls (3,360m)	3
Road Barriers	-
TOTAL	25

The Barrier in Tulkarm

38 Km

100%

Constructed

Closed and Restricted Areas

- Israeli military base — *Access is prohibited*
- Israeli closed military area — *Access is prohibited*
- Existing and projected 'closed' areas behind the Barrier — *Access is limited to permit holders*
- Tunnel/Underpass*
- Observation Tower*

* Not counted in the total closure figures.

Israeli Settlements

- Settlement built-up , outer limit and municipal area
- Settlement Outpost
- Land cultivated by settlers
- Israeli Nature Reserve

Roads

- Prohibited Palestinian vehicle use
- Main road
- Other road

Palestinian Communities

- Governorate Capital
- Governorate Boundry
- Built-up
- < 1000 Residents
- 1000 - 10,000
- > 10,000

West Bank Barrier

- Constructed
- Under Construction
- Planned Route
- Planned Re-routing
- Barrier Gate

Oslo Interim Agreements (1995-1999)

- Area A[1]
- Area B[2]
- Special Case (H2)[3]
- Intended Nature Reserve
- Area C[4]

1. Extensive delegation of powers to the Palestinian Authority
2. Partial delegation of powers to the Palestinian Authority; joint Israeli-Palestinian security coordination
3. Hebron Agreement
4. Very limited delegation of powers to the Palestinian Authority

Access and closure data is as of December 2012. It is collected by OCHA staff and is subject to change.
Cartography : OCHA Information Management unit
Map Produced: March 2013
Base data and statistics: OCHA, JRC, PA-MOPIC
For comments contact <imu@ochaopt.org> or tel. +972 (0)2 582-9962
www.ochaopt.org

MAP IS PROVIDED FREE OF CHARGE NOT FOR SALE

Occupied Palestinian Territory

- International Border
- Green Line

Tiberias
Jenin
Tulkarm
Tubas
Nablus
West Bank
Qalqilyah
Salfit
Ramallah
Jericho
Jerusalem
ISRAEL
Bethlehem
Hebron
DEAD SEA
RIVER JORDAN

Akkaba
Khirbet al Muntar al Gharbiya
Reikhan Barta'a
Qeiqis
Khirbet Mas'ud
Qaffin
Khirbet Fraseen
Fraseen
Hermesh
585
Nazlat 'Isa
Nazlat 'Isa South
An Nazla al Wusta
An Nazla ash Sharqiya
Baqa ash Sharqiya
Nazlat Abu Nar
An Nazla al Gharbiya
Baqa -jatt
Seida
Zeita
Illar
Attil
Zemer
Deir al Ghusun
Al Jarushiya
584
Al Masqufa
Bal'a
Bat Hefer
Iktaba
574
Nur Shams Camp
Kafr Rumman
Tulkarm Factories
Tulkarm Camp
Izbat Abu Khameish
Anabta
57
Dhinnaba
Tulkarm
Izbat al Khilal
Kafr al Labad
At Tayba
Khirbet at Tayyah
Kafa
Al Haffasi
Karmei Doron
Enav
Ramin
Ephraim
Far'un
Izbat Shufa
Avnei Hefetz
Hahar
Kafriat
557
Shufa
Kafriat
574
Khirbet Jubara
Tayibe
Saffarin
Beit Lid
Sahel Deir Sharaf ('Arab De'is)
Ar Ras
Kafr Sur
Salit
Kur
1949 Armistice Line (Green Line)
Falamya
Kafr Jammal
Kafr Zibad
Kafr 'Abbush
Kokhav Ya'ir
Jayyus
Izbat Abu Hamada
Tzofim
Arab ar Ramadin ash Shamali
Zufin
Khirbet Sir
Baqat al Hatab
Hajja
Immatin
Al Funduq
Far'ata
Gilad Farm
Khallet Alatot
Har Hemed
Kedumim
Sarra - Jit
Jit
Sarra
Tell
Al Juneid
Kafr Qaddum
Shave Shomron
An Naqura
New Beit Iba
Shavei Shomron
Deir Sharaf
Beit Iba
Qusin
Beit W
Al 'Attara
Silat adh Dhahr
Al Fandaqumiya
Bizzariya
Burqa
Al Mas'udiya
Sabastiya
Ijnisin
Nis
Beit Ir
Al 'Asa'asa
Ar Ra
Z

0 1 2 3 4 5
Kilometers

West Bank Access Restrictions | NABLUS | DECEMBER 2014 | OCHA

Nablus Closures

Checkpoints	3
Green Line Checkpoints	
Partial Checkpoints	6
Earthmounds	18
Roadblocks	15
Closed Road Gates	4
Open Road Gates	4
Trenches (303m)	2
Earth Walls (1,918m)	10
Road Barriers (5,108m)	6
TOTAL	**68**



Tubas · Tayasir · Tammun · Bizzariya · Burqa · Beit Imrin · Yasid · Ras al Far'a · Nisf Jubeil · Al Mas'udiya · Sabastiya · Ijnisinya · Talluza · Al Badhan · New Beit Iba · Shavei Shomron · An Naqura · Asira ash Shamaliya · Deir Sharaf · Baron Industrial Area · Beit Iba · Zawata · Qusin · Al 'Aqrabaniya · An Nassariya · Khirbet Tall al Ghar · Beit Hasan · Shihda wa Hamlan · Elon More · Nahalat Yosef · Skali's Farm · Beit Wazan · Ein Beit el Mai Camp · Nablus · Al Juneid · Azmut · Askar Camp · Deir al Hatab · Salim · Abu Kbash · Hamra · Humsa · Humsa - Basaliya · Sarra - Jit · Sarra · Balata Camp · Samaritan Village · Beit Furik · Iraq Burin · Brakha - Samiratian · Tell · Rujeib · Beit Dajan · Gilad Farm · Kafr Qalil · Bracha A · Bracha · Furush Beit Dajan · Immatin · Madama · Burin · Huwwara · Beit Furik · Al Ja'waneh · Asira al Qibliya · Beit Hanotzrim · Hanekuda · Itamar · Sneh Ya'akov · Huwwara-Mount Gerizim · Hill 851 · Gva'ot Olam · Shalhevet Farm · Yitzhar · Lehavat Yitzhar · Yitzhar-Jit · Hill 782 · Yanun · Hill 836 · Khirbet Tana · Yitzhar-Huwwara · Awarta · Urif · Hill 725 · Mizpe Yitzhar · Hill 777 · Ar Rajman · Einabus · Huwwara · Odala · Beita · Jafa an Nun · Ad Dawa · Zeita Jamma'in · Jamma'in · Osarin · Aqraba · Za'tara · Tappuah (Za'tara) · Kfar Tapuah West · Kfar Tapuah · Yatma · Tell al Khashaba · Qabalan · Jurish · Rechelim South · Ariel · 505 Salfit - Ariel · Nofei Nehemia · Gitit · Ma'ale Efrayim · Majdal Bani Fadil · Qusra · Migdalim · Salfit · As Sawiya · Talfit · Palgei Mayim · Nof Harim · Al Lubban ash Sharqiya · Qaryut · Jalud · Khirbet Sarra · Eli · Hayovel · Ammuriya · Esh Kodesh · Duma · Ahiya · Kida · Arab al Ka'abneh · Khirbet al Marajim · Habayit Ha'adom · Ma'ale Levona · Haroeh · Shilo · Shvut Rachel · Hakaron · Adei Ad · Turmus'ayya · Ein ar Rashash · Sinjil · Ramat Gilad · Karnei Shomron · Ma'ale Shomron · Immanuel · Elmatan · Nofim · Yakir · Yair Farm · Revava · Kiryat Netafim · Bargan Industrial Area · Izbat Abu Adam · Muhajir · Al Matwi · Bruchin · Alei Zahav · Pedu'el · Kafr ad Dik · Qarawat Bani Zeid · Deir Ghassana (Bani Zeid) · Kafr 'Ein · Mazari an Nubani · Arura · Beit Rima (Bani Zeid) · Beit Arye · Qarawat Bani Hassan · Deir Istiya · Abu Sultan · Kifl Haris · Qira · Marda · Haris · Biddya · Etz Ephraim · Elkana · Sarta · Iskaka · Yasuf · Har Hemed · Kafr Zibad · Kafr 'Abbush · Kafr Qaddum · Kedumim · Kedumim (aka Baron) Industrial Area · Baqat al Hatab · Immatin · Khirbet Qeis · Farkha · Iraq al Sakhra · Rafat · Susa · Bruqin · Khirbet Sir · Azzun · Kafr Laqif · Jinsafut · Thulth · Ma'ale Shomron · Arab Al Khouli (Wadi Qana) · Wadi Qana · Deir Sharaf ('Arab De'is) · Sahel Deir Sharaf · Sal'it · Kur · Jit · Khirbet Yarza · Khirbet Samra · Khirbet 'Atuf · Khirbet ar Ras al Ahmar · Maleh - Al Burj · Hammamat al Maleh - Al Meiteh · Ein al Hilw · Wadi al Far'a · Ath Thaghra · Siris · Jaba' · Kashda · El Far'a Camp · Bqa'ot · Humsa · Ein Shibli · Al Farsheh · Marj Na'ja · Marj Na'ja Herders · Argaman · Az Zubeidat · Al Jiftlik - al Musaffah · Al Jiftlik - ash-Shuneh · Al Jiftlik - Garb al Muthallath · Al Jiftlik - abu al 'Ajaj · Marj al Ghazal · Mechora · Lifjim · Ma'ale Ephraim

Closed and Restricted Areas
- Israeli military base — Access is prohibited
- Israeli closed military area — Access is prohibited
- Existing and projected 'closed' areas behind the Barrier — Access is limited to permit holders
- Tunnel/Underpass*
- Observation Tower*

* Not counted in the total closure figures.

Israeli Settlements
- Settlement built-up , outer limit and municipal area
- Settlement Outpost
- Land cultivated by settlers
- Israeli Nature Reserve

Roads
- Prohibited Palestinian vehicle use
- Main road
- Other road

Palestinian Communities
- Governorate Capital
- Governorate Boundry
- Built-up
- < 1000 Residents
- 1000 - 10,000
- > 10,000

West Bank Barrier
- Constructed
- Under Construction
- Planned Route
- Planned Re-routing
- Barrier Gate

Oslo Interim Agreements (1995-1999)
- Area A[1]
- Area B[2]
- Special Case (H2)[3]
- Intended Nature Reserve
- Area C[4]

1. Extensive delegation of powers to the Palestinian Authority
2. Partial delegation of powers to the Palestinian Authority; joint Israeli-Palestinian security coordination
3. Hebron Agreement
4. Very limited delegation of powers to the Palestinian Authority

Access and closure data is as of December 2012. It is collected by OCHA staff and is subject to change.
Cartography : OCHA Information Management unit
Map Produced: June 2015
Base data and statistics: OCHA, JRC, PA-MOPIC
For comments contact <imu@ochaopt.org> or tel. +972 (0)2 582-9962
www.ochaopt.org

MAP IS PROVIDED FREE OF CHARGE NOT FOR SALE

0 1 2 3 4 5 Kilometers

The designations employed and the presentation of material on this map do not imply the expression of any opinion whatsoever on the part of the Secretariat of the United Nations concerning the legal status of any country, territory, city or area or of its authorities, or concerning the delimitation of its frontiers or boundaries. Reproduction and/or use of this material is only permitted with acknowledgement to OCHA or United Nations OCHA oPT as the source.

West Bank Access Restrictions | QALQILIYA DECEMBER 2014 | OCHA

Qalqiliya Closures

Checkpoints	4
Green Line Checkpoints	1
Partial Checkpoints	2
Earthmounds	3
Roadblocks	1
Closed Road Gates	4
Open Road Gates	4
Trenches	-
Earth Walls (765m)	3
Road Barriers (13,720m)	11
TOTAL	32

The Barrier in Qalqiliya

93 Km

49% | 12% | 38%

Constructed (46 km)
Under Construction (11 km)
Projected (36 km)



Armistice Line (Green Line)

Qalqiliya North

Qalqiliya

Zufin

Jaljoulia

Tzofim (Israeli Quarry)

Tzofim

Arab ar Ramadin ash Shamali

Falamya

Salfit

Ar Ras

Kafr Sur

Kur

Kafr Jammal

Kafr Zibad

Kafr 'Abbush

Jayyus

Izbat Abu Hamada

Khirbet Sir

An Nabi Elyas

Arab ar Ramadin al Janubi

Arab Abu Farda

Izbat at Tabib

Isla

Azzun

Alfei Menashe Industrial Area

Alfei Menashe

Wadi ar Rasha

Habla

Ras 'Atiya

Ras at Tira

Ad Dab'a

Kafr Thulth

Mattan

Izbat Jal'ud

Nirit

Izbat Salman

Al Mudawwar

Izbat al Ashqar

Azzun Atma

Oranit

Beit Amin

Sanniriya

Azzun 'Atma

Sha'are Tikva

Azzun Atma 2

Etz Ephraim

Kafar Bara

Kafar Qasem

Kafr Qasem

Magen Dan

Elkana

Mas-ha

Sarta

Ma'ale Shomron

Karnei Shomron

Arab Al Khouli (Wadi Qana)

Wadi Qana

Nofim

Elmatan

Yakir

Yair Farm

Abu Sultan

Qarawat Bani Hassan

Biddya

Kafr Laqif

Ramat Gilad

Alonei Shilo

Immanuel

Jinsafut

Baqat al Hatab

Hajja

Immatin

Al Funduq

Kedumim (aka Baron) Industrial Area

Har Hemed

Kedumim

Kafr Qaddum

Sarra-Jit

Jit

Sarra

Tell

Gilad Farm

Khallet Alatot

Immatin

Far'ata

Madama

Asira al Qibliya

Shalhevet Farm Yitzhar

Urif

Baron Industrial Area

Qusin

Sahel Deir Sharaf ('Arab De'is)

New Beit Iba

Shavei Shomron

Deir Istiya

Revava

Haris

Kiryat Netafim

Ma'ale Yisrael

Dar Abu Basal

Barqan

Barqan Industrial Area

574

55

60

6

5

0 1 2 3 4 5

Kilometers

Closed and Restricted Areas

- Israeli military base — Access is prohibited
- Israeli closed military area — Access is prohibited
- Existing and projected 'closed' areas behind the Barrier — Access is limited to permit holders
- Tunnel/Underpass*
- Observation Tower*

* Not counted in the total closure figures.

Palestinian Communities

- Governorate Capital
- Governorate Boundry
- Built-up
- < 1000 Residents
- 1000 - 10,000
- > 10,000

Israeli Settlements

- Settlement built-up , outer limit and municipal area
- Settlement Outpost
- Land cultivated by settlers
- Israeli Nature Reserve

Roads

- Prohibited Palestinian vehicle use
- Main road
- Other road

West Bank Barrier

- Constructed
- Under Construction
- Planned Route
- Planned Re-routing
- Barrier Gate

Oslo Interim Agreements (1995-1999)

- Area A[1]
- Area B[2]
- Special Case (H2)[3]
- Intended Nature Reserve
- Area C[4]

1. Extensive delegation of powers to the Palestinian Authority
2. Partial delegation of powers to the Palestinian Authority; joint Israeli-Palestinian security coordination
3. Hebron Agreement
4. Very limited delegation of powers to the Palestinian Authority

Access and closure data is as of December 2012. It is collected by OCHA staff and is subject to change.
Cartography : OCHA Information Management unit
Map Produced: June 2015
Base data and statistics: OCHA, JRC, PA-MOPIC
For comments contact <imu@ochaopt.org> or tel. +972 (0)2 582-9962
www.ochaopt.org

MAP IS PROVIDED FREE OF CHARGE NOT FOR SALE

West Bank Access Restrictions | SALFIT DECEMBER 2014

OCHA

Salfit Closures

Checkpoints	3
Green Line Checkpoints	-
Partial Checkpoints	1
Earthmounds	5
Roadblocks	6
Closed Road Gates	6
Open Road Gates	7
Trenches	-
Earth Walls	-
Road Barriers (5,641 m)	6
TOTAL	34

The Barrier in Salfit

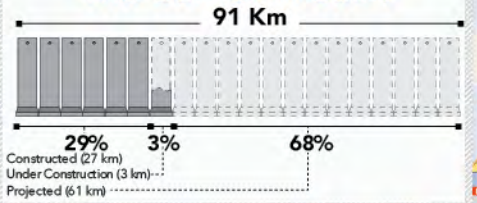



Baqat al Hatab
Hajja
Kedumim
Kedumim (aka Elkaron) Industrial Area
Immatin
Al Funduq
Gilad Farm
Khallet Alatot
Tell
Iraq Burin
Far'ata
Madama
Burin
Kafr Laqif
Jinsafut
Ramat Gilad
Asira al Qibliya
Sneh Ya'akov
Shalhevet Farm
Yitzhar
Karnei Shomron
Ma'ale Shomron
Arab Al Khouli (Wadi Qana)
Wadi Qana
Alone Shilo
Immanuel
Yizhar-Huwwara
Urif
Lehavat Yitzhar
Hill 725
Mizpe Yitzhar
Nofim
Elmatan
Yair Farm
Yakir
Kafr Thulth
Einabus
Huwwara
Niriit
Izbat Salman
Al Mudawwar
Izbat al Ashqar
Zeita Jamma'in
Jamma'in
Azzun Atma
Oranit
Beit Amin
Sanniriya
Abu Sultan
Deir Istiya
Qarawat Bani Hassan
Azzun 'Atma
Sha'arei Tikva
Etz Ephraim
Azzun Atma 2
Biddya
Kifl Haris
Qira
Haris
Revava
Kiryat Netafim
Ma'ale Yisrael
Marda
Kfar Tapuah West
Kfar Tapuah
Tappuah (Za'tara)
Yasuf
Yatma
Qabalan
Rechelim South
Magen Dan
Kafr Qasem
Mas-ha
Elkana
Sarta
Bargan
Barqan Industrial Area
Dar Abu Basal
505 Salfit - Ariel
Ariel
Iskaka
Nofei Nehemia
Mazor Atiqa (Israeli Quarry)
Az Zawiya
Izbat Abu Adam
Barqan Industrial Area
Muhaajir
Salfit
As Sawiya
Palgei Mayim
Talfit
Nof Harim
Al Matwi
Rafat
Khirbet Susa
Bruchin
Iraq al Sakhra
Umm al Hamam
Bruqin
Farkha
Alei Zahav
Jbour and 'Anani
Deir Ballut
Kafr ad Dik
Khirbet Qeis
Pedu'el
Qarawat Bani Zeid
Deir Ghassana (Bani Zeid)
Kafr 'Ein
Mazari' an Nubani
Arura
Rantis
Al Lubban al Gharbi
Beit Arye
Beit Rima (Bani Zeid)
Abwein
Deir as Sudan
Ajjul
An Nabi Salih
Abud
1949 Armistice Line (Green Line)

0 1 2 3 4 5
Kilometers

Closed and Restricted Areas

- Israeli military base — Access is prohibited
- Israeli closed military area — Access is prohibited
- Existing and projected 'closed' areas behind the Barrier — Access is limited to permit holders
- Tunnel/Underpass*
- Observation Tower*

* Not counted in the total closure figures.

Palestinian Communities

- Governorate Capital
- Governorate Boundry
- Built-up
- < 1000 Residents
- 1000 - 10,000
- > 10,000

Oslo Interim Agreements (1995-1999)

- Area A[1]
- Area B[2]
- Special Case (H2)[3]
- Intended Nature Reserve
- Area C[4]

1. Extensive delegation of powers to the Palestinian Authority
2. Partial delegation of powers to the Palestinian Authority; joint Israeli-Palestinian security coordination
3. Hebron Agreement
4. Very limited delegation of powers to the Palestinian Authority

Israeli Settlements

- Settlement built-up , outer limit and municipal area
- Settlement Outpost
- Land cultivated by settlers
- Israeli Nature Reserve

Roads

- Prohibited Palestinian vehicle use
- Main road
- Other road

West Bank Barrier

- Constructed
- Under Construction
- Planned Route
- Planned Re-routing
- Barrier Gate

Access and closure data is as of December 2012. It is collected by OCHA staff and is subject to change.
Cartography : OCHA Information Management unit
Map Produced: June 2015
Base data and statistics: OCHA, JRC, PA-MOPIC
For comments contact <imu@ochaopt.org> or tel. +972 (0)2 582-9962
www.ochaopt.org

MAP IS PROVIDED FREE OF CHARGE NOT FOR SALE

The designations employed and the presentation of m... of any country, territory, city or area or of its authorit...

OCHA

West Bank Access Restrictions

RAMALLAH

DECEMBER 2014

B C D E F G H I J K

12 13 14 15 16 17 18

Ballut · Kafr ad Dik · Khirbet Qeis · Ammuriya · Khirbet Sarra · Ma'ale Efrayim

Qarawat Bani Zeid · Deir Ghassana (Bani Zeid) · Kafr 'Ein · Mazari' an Nubani · Arura · Beit Rima (Bani Zeid) · Abwein · Deir as Sudan · Ajjul · Jilijliya · Rawabi · An Nabi Salih · Umm Safa · Jibiya · Atara · Kobar · Burham · Kobar Bedouins · 'Atara · Bir Zeit · Ein Siniya · Jifna · Abu Shukheidim · Dura al Qar'a · Al Mazra'a al Qibliya · Abu Qash · Al Jalazun Camp · Ein Yabrud · Surda · Beitin · Deir Dibwan · Ramallah · Al Bireh · Beituniya · Qaddura Camp · Al Am'ari Camp · Burqa · Ein Qiniya Bedouins - Wadi ad Dulum · Ein Qiniya · Deir Ibzi' · Ein 'Arik · Khirbet kafr Sheiyhan · Ein Jaryout · Beit 'Ur al Fauqa · Wadi Salman · At Tira · Beit Liqya · Al Karameh (Beit Nuba) · Qatanna · Beit Duqqu · Beit 'Anan · Kharayib Umm al Lahim · Abu Ghosh · Ein Naqquba · Mevasseret Ziyyon

Rantis · Al Lubban al Gharbi · Abud · Deir Abu Masha'al Herders · Deir Abu Mash'al · Deir Nidham Bedouins - Al Hossa · Deir Nidham · Shuqba · Qibya · Budrus · Shabtin · Jammala · Beitillu · Deir 'Ammar · Deir 'Ammar Camp · Ni'lin · Deir Qaddis · Kharbatha Bani Harith · Ni'lin workers · Al Midya · Ni'lin 446 · Ein Ayoub Bedouins · Ras Karkar · Al Janiya · Bil'in · Kafr Ni'ma · Saffa · Beit 'Ur at Tahta · Modi'in-makkabbim-re'ut · Beit Sira · Kharbatha al Misbah · Maccabim · Sha'alvim · Nof Ayyalon · Mitzpe Ayalon · Merom Ayalon · Mevo Horon · No Man's Land

Elisha Preparatory · Halamish · Ateret · Nahliel · Zayit Ra'anan · Nahalei Tal · Horesh Yaron · Haresha · Talmon · Dolev · Ofer · Beit Horon · Givat Ze'ev · Nevi Ya'akov · Ofra · Ofra North East · Amona · Jabel Artis · Beit El · Beit El East · Bet El DCO · Hakaron · Givat Harel · Haroeh · Ma'ale Levona · Shilo · Shvut Rachel · Adei Ad · Migron · Givat Assaf · Psagot · Mitzpe Ha'ai · Mevo'ot Jericho · Ma'ale Michmash · Mitzpe Danny · Kochav Ya'akov · Kochav Ya'akov West · Kochav Ya'akov East · Kochav Ya'akov South · Ma'ale Shlomo · Ahavat Hayim · Kochav Hashachar · Mitzpe Kramim · Rimonim · Omer Farm · Hayovel · Esh Kodesh · Ahiya · Kida · Habayit Ha'adom · Eli · Tel Police Station · Hebrew University · Ramat Eshkol · Ramot · Ramat Shlomo · Har Adar · Maalot Dafna · Pisgat Ze'ev

Turmus'ayya · Sinjil · Al Mughayyir · Khirbet Abu Falah · Al Mazra'a ash Sharqiya · Kafr Malik · Ein Samiya · Silwad · Silwad Camp · Deir Jarir · At Tayba · East Tayba Bedouins · Rammun · At Tayba · Dar Faza'a · Yitav (Al Auja) · Al Mu'arrajat Centre · Wadi as Seeq · Khallet al Maghara · Maghayer ad Deir · Mikhmas · Mikhmas Bedouins · Ein ad Duyuk al Fauqa · Ras 'Ein al 'Auja · Deir Quru

Jenin · Tulkarm · Tubas · Nablus · West Bank · Qalqiliyah · Salfit · Ramallah · Jericho · Jerusalem · Bethlehem · Hebron · ISRAEL · RIVER JORDAN · DEAD SEA

Occupied Palestinian Territory · International Border · Green Line

Ramallah Closures

Checkpoints	11
Green Line Checkpoints	-
Partial Checkpoints	2
Earthmounds	35
Roadblocks	18
Closed Road Gates	10
Open Road Gates	7
Trenches	-
Earth Walls (802m)	4
Road Barriers (13,193m)	14
TOTAL	101

The Barrier in Ramallah

76 Km

Constructed (55 km) 73% · Under Construction (18 km) 23% · Projected (3 km) 4%

0 1 2 3 4 5 Kilometers

Closed and Restricted Areas

- Israeli military base — Access is prohibited
- Israeli closed military area — Access is prohibited
- Existing and projected 'closed' areas behind the Barrier — Access is limited to permit holders
- Tunnel/Underpass*
- Observation Tower*

* Not counted in the total closure figures.

Palestinian Communities

- Governorate Capital
- Governorate Boundry
- Built-up
- < 1000 Residents
- 1000 - 10,000
- > 10,000

Israeli Settlements

- Settlement built-up , outer limit and municipal area
- Settlement Outpost
- Land cultivated by settlers
- Israeli Nature Reserve

Roads

- Prohibited Palestinian vehicle use
- Main road
- Other road

West Bank Barrier

- Constructed
- Under Construction
- Planned Route
- Planned Re-routing
- Barrier Gate

Oslo Interim Agreements (1995-1999)

- Area A[1]
- Area B[2]
- Special Case (H2)[3]
- Intended Nature Reserve
- Area C[4]

1. Extensive delegation of powers to the Palestinian Authority
2. Partial delegation of powers to the Palestinian Authority; joint Israeli-Palestinian security coordination
3. Hebron Agreement
4. Very limited delegation of powers to the Palestinian Authority

Access and closure data is as of December 2012. It is collected by OCHA staff and is subject to change.
Cartography : OCHA Information Management unit
Map Produced: June 2015
Base data and statistics: OCHA, JRC, PA-MOPIC
For comments contact <imu@ochaopt.org> or tel. +972 (0)2 582-9962
www.ochaopt.org

MAP IS PROVIDED FREE OF CHARGE NOT FOR SALE

West Bank Access Restrictions | JERICHO DECEMBER 2014

OCHA

Jericho Closures

Checkpoints	1
Green Line Checkpoints	-
Partial Checkpoints	1
Earthmounds	3
Roadblocks	-
Closed Road Gates	-
Open Road Gates	2
Trenches (19,473m)	2
Earth Walls	-
Road Barriers	-
TOTAL	**9**

The Barrier in Jericho

1.5 Km

100%

Projected



Adam Crossing

Allenby Bridge Crossing

JORDAN

Dead Sea

0 1 2 3 4 5 Kilometers

Closed and Restricted Areas

- Israeli military base — Access is prohibited
- Israeli closed military area — Access is prohibited
- Existing and projected 'closed' areas behind the Barrier — Access is limited to permit holders
- Tunnel/Underpass*
- Observation Tower*

* Not counted in the total closure figures.

Palestinian Communities

- Governorate Capital
- Governorate Boundry
- Built-up
- < 1000 Residents
- 1000 - 10,000
- > 10,000

Israeli Settlements

- Settlement built-up , outer limit and municipal area
- Settlement Outpost
- Land cultivated by settlers
- Israeli Nature Reserve

Roads

- Prohibited Palestinian vehicle use
- Main road
- Other road

West Bank Barrier

- Constructed
- Under Construction
- Planned Route
- Planned Re-routing
- Barrier Gate

Oslo Interim Agreements (1995-1999)

- Area A[1]
- Area B[2]
- Special Case (H2)[3]
- Intended Nature Reserve
- Area C[4]

1. Extensive delegation of powers to the Palestinian Authority
2. Partial delegation of powers to the Palestinian Authority; joint Israeli-Palestinian security coordination
3. Hebron Agreement
4. Very limited delegation of powers to the Palestinian Authority

Access and closure data is as of December 2012. It is collected by OCHA staff and is subject to change.
Cartography : OCHA Information Management unit
Map Produced: June 2015
Base data and statistics: OCHA, JRC, PA-MOPIC
For comments contact <imu@ochaopt.org> or tel. +972 (0)2 582-9962
www.ochaopt.org

MAP IS PROVIDED FREE OF CHARGE NOT FOR SALE

West Bank Access Restrictions | JERUSALEM DECEMBER 2014

OCHA

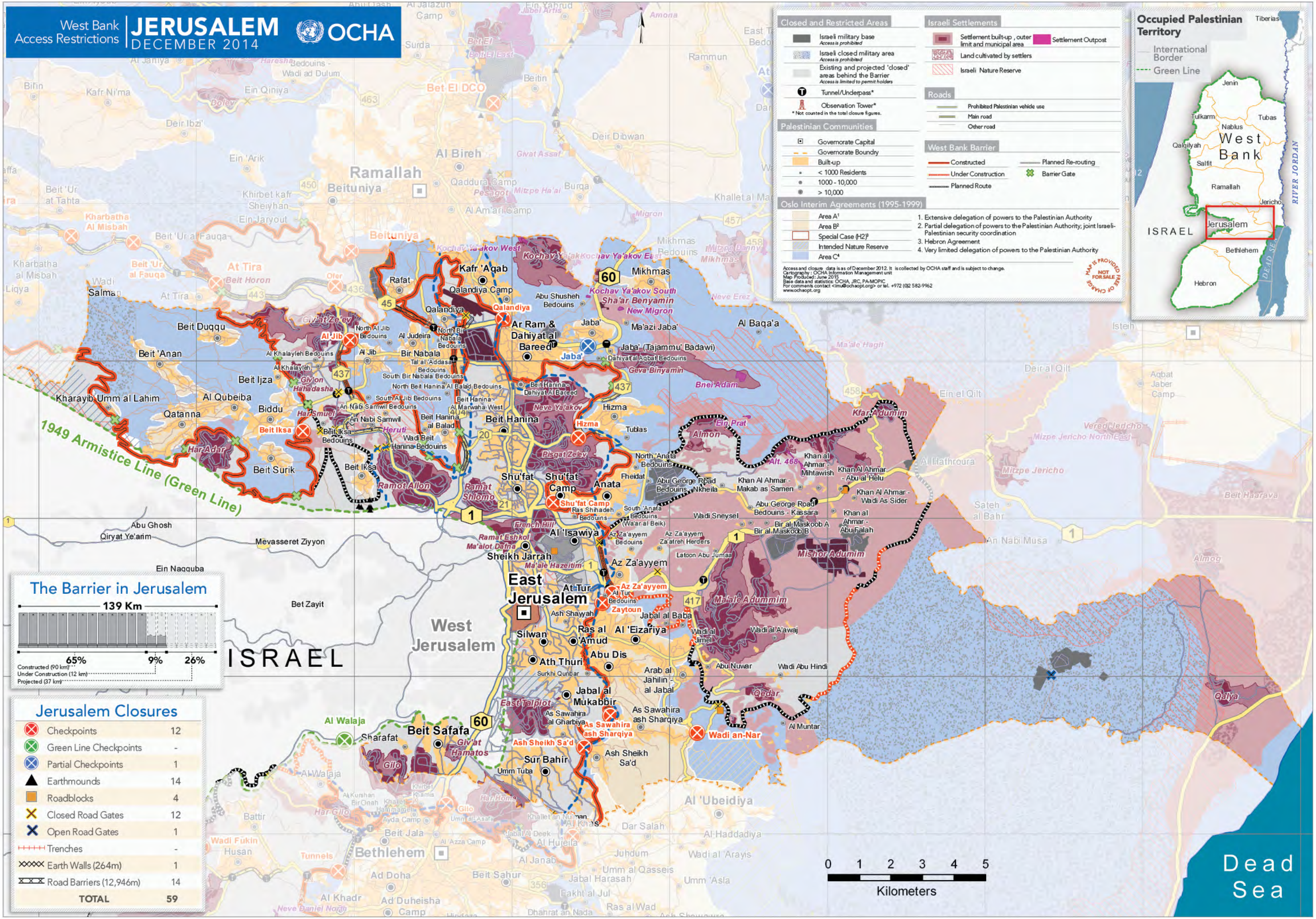

F G H I

16 17 18 19 20

West Bank Access Restrictions | EAST JERUSALEM DECEMBER 2014

OCHA

Migron
Kochav Ya'akov West
Kochav Ya'akov
Kochav Ya'akov East
Mikhmas Bedouins
Beituniya
Ofer
Kafr 'Aqab
Rafat
60
Mikhmas
Qalandya Camp
Kochav Ya'akov South
Abu Shusheh Bedouins
Qalandya Airport
Qalandya
new migron
Binyamin Industrial Area
Ma'azi Jaba'
Jaba'
Giv'at Ze'ev
Al Jib
North Al Jib Bedouins
Al Judeira
North Bir Nabala Bedouins
Qalandiya
Atarot Industrial Area
Ar Ram & Dahiyat al Bareed
Jaba'
Jaba' Tajammu' Badawi
Dahiyat al Aqbat Bedouins
Geva Binyamin (Adam)
Al Khalayleh Bedouins
Bir Nabala
Al Jib
Al Khalayleh
Giv'on Hahadasha
Beit Ijza
South Bir Nabala Bedouins
Tal al 'Addasa Bedouins
Beit Hanina - Dahiyat Al Bareed
South Al Jib Bedouins
North Beit Hanina Al Balad Bedouins
Beit Hanina - Al Marwaha West
Neve Ya'akov
Hizma
Al Qubeiba
Biddu
Har Smuel
An Nabi Samwil
An Nabi Samwil Bedouins
Wadi Beit Hanina Bedouins
Heruti
Beit Hanina
Tublas
Almon
Beit Iksa
Beit Iksa Bedouins
Beit Hanina al Balad
Beit Surik
Pisgat Ze'ev
Beit Iksa
Ramot Allon
Shu'fat
Shu'fat Camp
Shu'fat Camp
Anata
North 'Anata Bedouins
Fheidat
Ramat Shlomo
South 'Anata Bedouins (Wa'ar al Beik)
1949 Armistice Line (Green Line)
Ras Shihadeh Bedouins
French Hill
Jerusalem DCL
Al 'Isawiya
Az Za'ayyem Bedouins
Az Za'ayyem Za'atreh Herders
E1 Police Station
Ramat Eshkol
Ma'alot Dafna
Sheikh Jarrah
Hebrew University
Wadi al Joz
Az Za'ayyem
Az Za'ayyem East Exit
Az Za'ayyem
As Suwwana
At Tur
At Tur Bedouins
Bab az Zahira
East Jerusalem
Ash Shayyah
Zaytoun
Jewish Quarter
Old Police Station
Jabal al Baba
Wadi al Jimel
Ma'ale Adumim
Al 'Eizariya
Silwan
Ras al 'Amud
Ath Thuri
Abu Dis
Kidmat Zion
Surkhi Qunbar
Arab al Jahilin - al Jabal
Jabal al Mukabbir
Nof Zion
As Sawahira ash Sharqiya
East Talpiyyot
As Sawahira al Gharbiya
As Sawahira ash Sharqiya
Wadi an-Nar
Al Walaja
Beit Safafa
Sharafat
Giv'at Ha-Matos
Ash Sheikh Sa'd
Ash Sheikh Sa'd
Sur Bahir
Umm Tuba
Al Walaja
Gilo
Har Gilo
Al Kurshan
Khirbet Khamis
Gilo
Har Homa
Bir Onah
Khallet Hammameh
Battir
Umm al-'Asafir
Khallet an Nu'man
Ayda Camp
Al 'Azza Camp
Al Khas
An Nu'man
Dar Salah
Jabal Al Deek
Beit Jala
Al Hujeila
Al Hujeila
Wadi al 'Arayis
Bethlehem
Juhdum
Al Janab
Umm al Qasseis
Ad Doha
Beit Sahur
Umm 'Asla
0 1 2 3 4 5
Kilometers

Closed and Restricted Areas

- Israeli military base — Access is prohibited
- Israeli closed military area — Access is prohibited
- Existing and projected 'closed' areas behind the Barrier — Access is limited to permit holders

Palestinian Communities

- Governorate Capital
- Governorate Boundry
- Built-up
- < 1000 Residents
- 1000 - 10,000
- > 10,000
- Israeli unilaterally declared Jerusalem boundary[1]

1. In 1967, Israel occupied the West Bank and unilaterally annexed to its territory 70.5 km² of the occupied area.

Mount Scopus Demilitarized Zone, 1948

- Demilitarized Zone (DMZ)
- Disputed (DMZ or West Bank)

Oslo Interim Agreement (1995-1999)

- Area A[1]
- Area B[2]
- Special Case (H2)[3]
- Intended Nature Reserve
- Area C[4]

1. Extensive delegation of powers to the Palestinian Authority
2. Partial delegation of powers to the Palestinian Authority, joint Israeli-Palestinian security coordination
3. Hebron Agreement
4. Very limited delegation of powers to the Palestinian Authority

Physical Closures

- Internal Checkpoint (fully staffed)
- Green Line Checkpoint*
- Internal Partial Checkpoint
- Road Gate normally closed
- Road Gate normally open
- Observation Tower*
- Earthmound
- Roadblock
- Tunnel/Underpass*
- Earth Wall
- Road Barrier
- Trench

Israeli Settlements

- Settlement built-up , outer limit and municipal area
- Settlement Outpost
- Land cultivated by settlers
- Israeli Inner Settlement
- Israeli Nature Reserve

West Bank Barrier

- Constructed
- Under Construction
- Planned Route
- Planned Re-routing
- Barrier Gate

* Not counted in the total closure figures.

Roads

- Prohibited Palestinian vehicle use
- Main road
- Other road

Access and closure data is as of December 2014. It is collected by OCHA staff and is subject to change.
Cartography : OCHA Information Management unit
Map Produced: June 2015
Base data and statistics: OCHA, JRC, PA-MOPIC
For comments contact <imu@ochaopt.org> or tel. +972 (0)2 582-9962
www.ochaopt.org

MAP IS PROVIDED FREE OF CHARGE NOT FOR SALE

The designations employed and the presentation of material on this map do not imply the expression of any opinion whatsoever on the part of the Secretariat of the United Nations concerning the legal status of any country, territory, city or area or of its authorities, or concerning the delimitation of its frontiers or boundaries. Reproduction and/or use of this material is only permitted with express reference to "United Nations OCHA oPT" as the source.

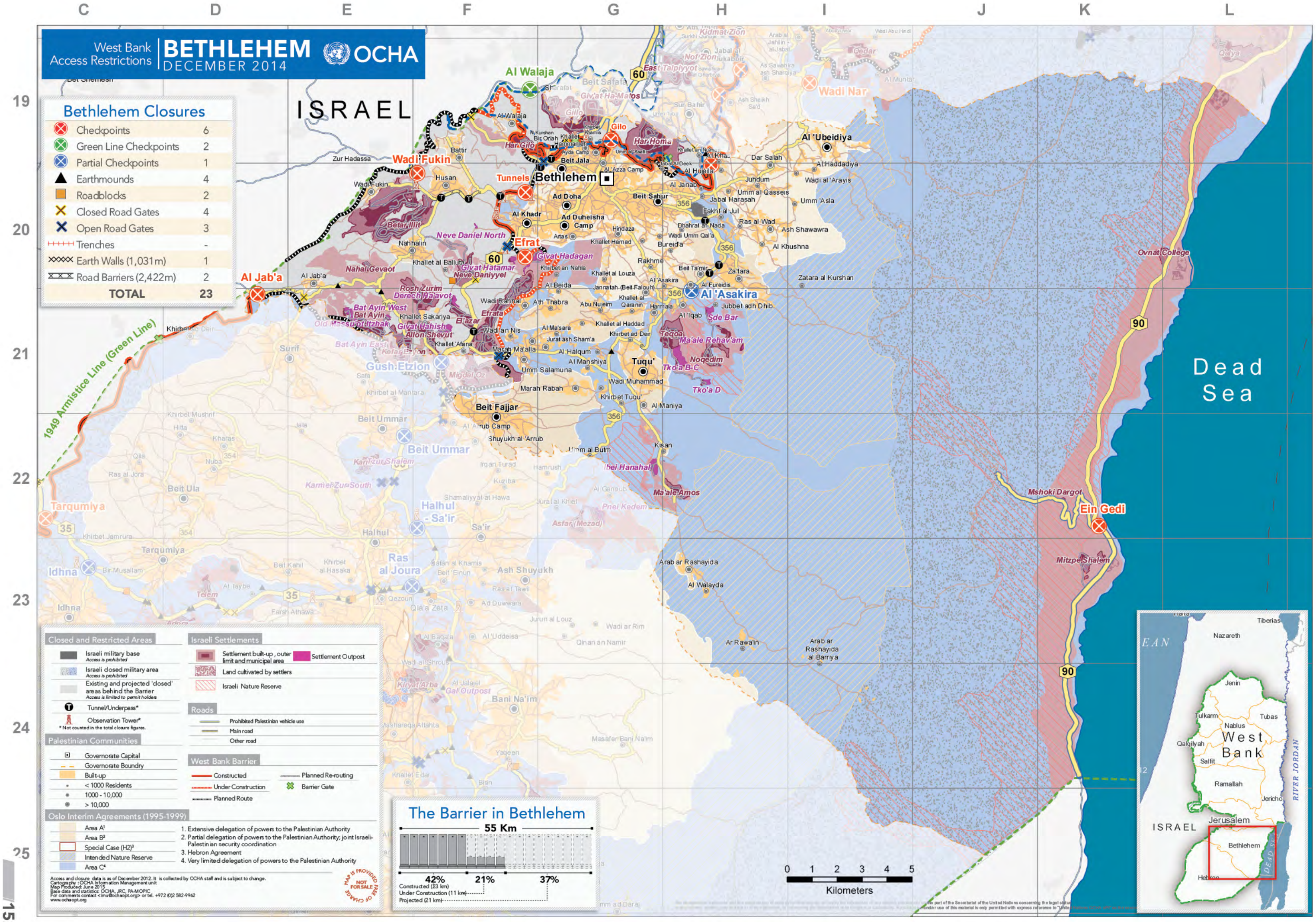
West Bank Access Restrictions
BETHLEHEM
DECEMBER 2014
OCHA
Bethlehem Closures
Checkpoints 6
Green Line Checkpoints 2
Partial Checkpoints 1
Earthmounds 4
Roadblocks 2
Closed Road Gates 4
Open Road Gates 3
Trenches -
Earth Walls (1,031m) 1
Road Barriers (2,422m) 2
TOTAL 23
ISRAEL
Dead Sea
1949 Armistice Line (Green Line)
Bethlehem
Al Walaja
Wadi Fukin
Tunnels
Gilo
Efrat
Al Jab'a
Al 'Asakira
Ein Gedi
Tuqu'
Beit Fajjar
Beit Ummar
Tarqumiya
Idhna
Halhul
Ras al Joura
Ash Shuyukh
Bani Na'im
Kiryat Arba
Gush Etzion
Mitzpe Shalem
Mshoki Dargot
Ovnat College
Closed and Restricted Areas
Israeli military base
Access is prohibited
Israeli closed military area
Access is prohibited
Existing and projected 'closed' areas behind the Barrier
Access is limited to permit holders
Tunnel/Underpass*
Observation Tower*
* Not counted in the total closure figures.
Palestinian Communities
Governorate Capital
Governorate Boundry
Built-up
< 1000 Residents
1000 - 10,000
> 10,000
Oslo Interim Agreements (1995-1999)
Area A¹
Area B²
Special Case (H2)³
Intended Nature Reserve
Area C⁴
Israeli Settlements
Settlement built-up, outer limit and municipal area
Settlement Outpost
Land cultivated by settlers
Israeli Nature Reserve
Roads
Prohibited Palestinian vehicle use
Main road
Other road
West Bank Barrier
Constructed
Under Construction
Planned Route
Planned Re-routing
Barrier Gate
1. Extensive delegation of powers to the Palestinian Authority
2. Partial delegation of powers to the Palestinian Authority; joint Israeli-Palestinian security coordination
3. Hebron Agreement
4. Very limited delegation of powers to the Palestinian Authority
Access and closure data is as of December 2012. It is collected by OCHA staff and is subject to change.
Cartography : OCHA Information Management unit
Map Produced: June 2015
Base data and statistics: OCHA, JRC, PA-MOPIC
For comments contact <imu@ochaopt.org> or tel. +972 (0)2 582-9962
www.ochaopt.org
MAP IS PROVIDED FREE OF CHARGE
NOT FOR SALE
The Barrier in Bethlehem
55 Km
42%
21%
37%
Constructed (23 km)
Under Construction (11 km)
Projected (21 km)
0 1 2 3 4 5
Kilometers
Nazareth
Tiberias
Jenin
Tulkarm
Tubas
Nablus
West Bank
Qalqilyah
Salfit
Ramallah
Jericho
Jerusalem
ISRAEL
Bethlehem
Hebron
RIVER JORDAN
DEAD SEA

West Bank Access Restrictions | HEBRON DECEMBER 2014

OCHA

Hebron Closures

Checkpoints	13
Green Line Checkpoints	2
Partial Checkpoints	7
Earthmounds	45
Roadblocks	13
Closed Road Gates	9
Open Road Gates	18
Trenches	-
Earth Walls	-
Road Barriers (668m)	4
TOTAL	**109***

*Only 11 of 95 closures in H2 Area are included in the total closure count of Hebron.

The Barrier in Hebron

89 Km

62% | 8% | 30%

Constructed (55 km)
Under Construction (7 km)
Projected (27 km)



Closed and Restricted Areas

- Israeli military base — Access is prohibited
- Israeli closed military area — Access is prohibited
- Existing and projected 'closed' areas behind the Barrier — Access is limited to permit holders
- Tunnel/Underpass*
- Observation Tower*

* Not counted in the total closure figures.

Palestinian Communities

- Governorate Capital
- Governorate Boundry
- Built-up
- < 1000 Residents
- 1000 - 10,000
- > 10,000

Oslo Interim Agreements (1995-1999)

- Area A[1]
- Area B[2]
- Special Case (H2)[3]
- Intended Nature Reserve
- Area C[4]

1. Extensive delegation of powers to the Palestinian Authority
2. Partial delegation of powers to the Palestinian Authority; joint Israeli-Palestinian security coordination
3. Hebron Agreement
4. Very limited delegation of powers to the Palestinian Authority

Israeli Settlements

- Settlement built-up , outer limit and municipal area
- Settlement Outpost
- Land cultivated by settlers
- Israeli Nature Reserve

Roads

- Prohibited Palestinian vehicle use
- Main road
- Other road

West Bank Barrier

- Constructed
- Under Construction
- Planned Route
- Planned Re-routing
- Barrier Gate

1949 Armistice Line (Green Line)

0 1 2 3 4 5
Kilometers

Access and closure data is as of December 2012. It is collected by OCHA staff and is subject to change.
Cartography : OCHA Information Management unit
Map Produced: June 2015
Base data and statistics: OCHA, JRC, PA-MOPIC
For comments contact <imu@ochaopt.org> or tel. +972 (0)2 582-9962
www.ochaopt.org

MAP IS PROVIDED FREE OF CHARGE NOT FOR SALE

The designations employed and the presentation of material on this map do not imply the expression of any opinion whatsoever on the part of the Secretariat of the United Nations concerning the legal status of any country, territory, city or area or of its authorities, or concerning the delimitation of its frontiers or boundaries. Reproduction and/or use of this material is only permitted with express reference to "United Nations OCHA oPt" as the source.

A section of the 712 km long Israeli Barrier (constructed and projected) next to the Palestinian town of **Abu Dis**. The Barrier has reduced the access of Palestinians to workplaces and essential services. Agriculture-based livelihoods of thousands of families have been undermined, and access of service providers to communities behind the Barrier, including ambulances and fire brigades, has also been impaired. In its 2004 Advisory Opinion, the International Court of Justice established that the sections of the Barrier which run inside the West Bank, including East Jerusalem, together with the associated gate and permit regime, violate Israel's obligations under international law. © Photo by OCHA

WEST BANK THEMATIC MAPS

West Bank, including East Jerusalem

In 2014, the West Bank witnessed the highest number of Palestinian fatalities in incidents involving Israeli forces since 2007 and the highest number of Palestinian injuries since 2005, when OCHA began collecting data. Violence peaked in the second part of the year, following the abduction and killing of three Israeli youths and the reported retaliatory killing of a Palestinian youth in East Jerusalem in July; in protests against the July-August hostilities in the Gaza Strip; and in confrontations during October and November regarding perceived changes to the status quo of the Al Aqsa Mosque compound. Also of concern is the sharp increase in the percentage of child casualties by Israeli forces; **13** were killed, compared to **four** in 2013, the highest number recorded in the West Bank since 2006. Palestinian attacks against Israeli civilians (mostly settlers) and security forces also rose in 2014, with Israeli fatalities increasing from **four** to **12**.

West Bank Casualties

	Fatalities		Injuries	
2014	x58[1]	x16[2]	x6,028	x250
2013	x28	x4	x3,881	x146
2012	x8	x0	x3,175	x104

Palestinians | Israeli

Palestinian Injuries by Governorate

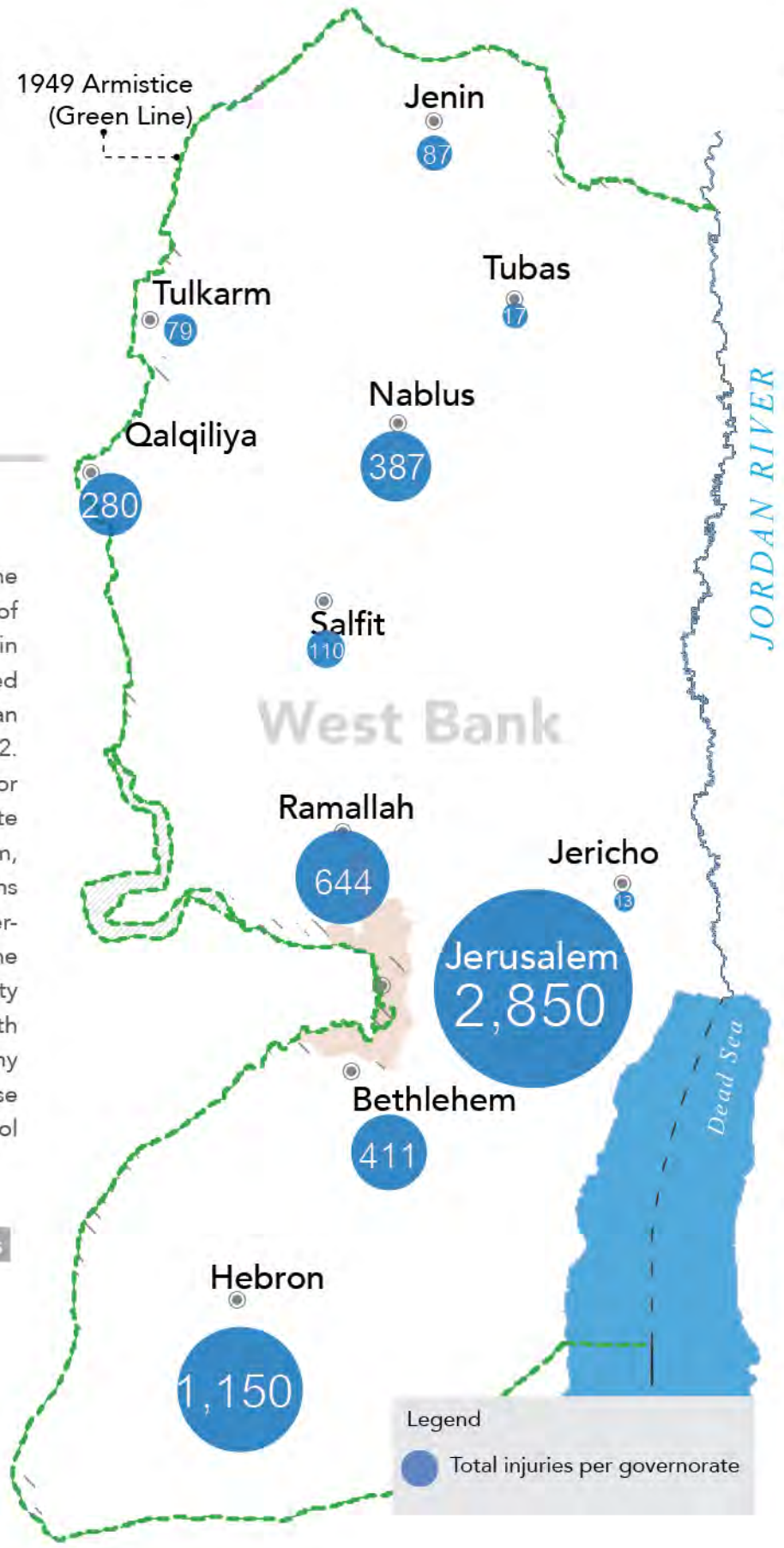

Violence by and against Settlers

In 2014, incidents of settler violence resulting in Palestinian casualties and the number of injured Palestinians increased, although the number of incidents leading to Palestinian property/ land damage decreased. The number of attacks by Palestinians leading to Israeli casualties significantly increased.

Casualties



Cause of Injuries

Of particular concern during 2014 was the sharp increase in the Israeli forces' use of live ammunition in the West Bank which, in addition to almost all the fatalities, accounted for **1,112**, or nearly **18%**, of Palestinian injuries, up from **4%** in 2013 and **2%** in 2012. Rubber-coated metal bullets accounted for **43%** of injuries, up from **39%** in 2013. Despite the frequency of clashes in East Jerusalem, there were no recorded Palestinian deaths or injuries from live ammunition or rubber-coated metal bullets in areas located on the 'Jerusalem side' of the Barrier. Responsibility for law enforcement in these areas lies with the Israeli civil police which, unlike the army and the Border Police, is not allowed to use these types of ammunition for crowd control purposes.

Palestinian Injuries by Israeli Forces & Settlers by Type of Weapon in 2014

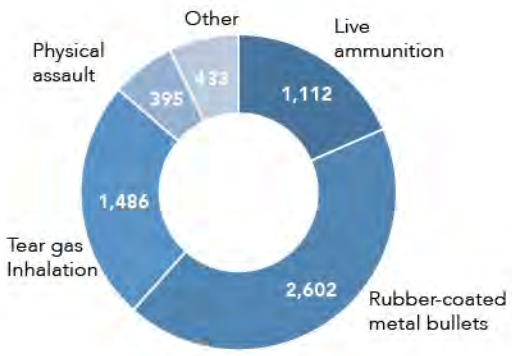

Palestinians in Detention

The monthly average (5,258) of Palestinians held by the Israeli authorities for alleged security offences increased by **24%** in 2014.[3] Data on Palestinian children in military detention show that a monthly average of **185** children were in Israeli military custody in 2014, compared to **197** in 2013, a **6%** decrease. The monthly average of those held under administrative detention increased significantly to **327**, from **132** in 2013 and **245** in 2012. No children under the age of 14 were held in detention in 2014, a positive trend that started in late 2013.[4]

Detainees by Monthly Average

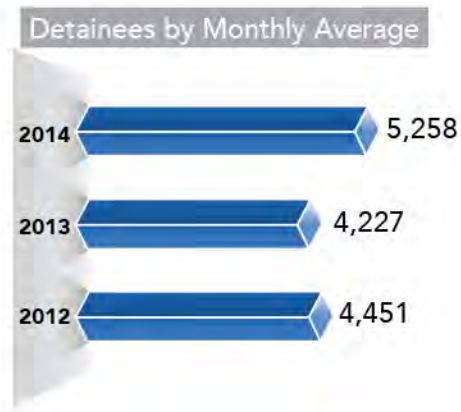

1. Includes three killed in West Jerusalem.
2. Includes six killed in West Jerusalem and one in Tel Aviv.
3. Source: Israeli Prison Service through B'Tselem organization.
4. Data supplied by UNICEF.

West Bank | HUMANITARIAN NEEDS IN REFUGEE CAMPS
NOVEMBER 2014

The 19 refugee camps throughout the West Bank were established as temporary tented cities for Palestine refugees[1] driven from their homes due to the 1948 conflict, and who remain in forced exile to this day. Today, these camps have developed into urban areas home to more than 200,000 people, with the population in each camp varying from 2,500 to 27,000. The camps are characterized by humanitarian needs related to overcrowding, high levels of unemployment and food insecurity, and ongoing violence related to ISF incursions in the camps.

FOOD SECURITY

29%
Food insecurity in West Bank camps compared to 19% food insecurity in the West Bank in 2013
(source: unpublished SEFSec data)

22.9%
Unemployment rate in refugee camps in West Bank in 2014, compared to 18.1% in other urban areas.
(source:PCBS Labour Force Q1, 2014) Survey)

Balata Camp
Is one of the camps highly affected

- Established in 1950 to serve around **5,000** refugees
- Population is estimated at **27,000** persons
- Approximately **60%** of camp residents below 25 years of age
- High levels of unemployment and poverty
- Around **27%** of population relies on food or cash assistance

OVERCROWDING

5 out of 19
Camps with population density above 100,000 persons per square km

Overcrowding
Results in poor living conditions and social problems associated with over-burdened infrastructure, environmental health concerns, lack of privacy and severely limited spaces for safe play and recreational activities.

Shu'fat Camp
Is one of the camps highly affected

- Established in 1965 to house **500** refugee families from the Old City of Jerusalem.
- Population estimated at **24,000** persons, and growing each year.
- Density estimated at **118,000** persons per square km.
- Serious environmental health risks, for example sewerage network built to support **6,000** persons.
- Only Camp located within Israel's unilaterally declared Jerusalem Municipality area, Palestinians move there to maintain their Jerusalem ID.

PROTECTION ISSUES

During Jan to Dec 2014, West Bank refugee camps were highly exposed to violence as a result of Israel security forces operations:

778 injuries (including 68 minors)

13 fatalities (including one minor)

764 incursions by ISF in camps

442 confrontations
between Palestinians and ISF

Aida Camp
Is one of the camps highly affected

- Established in 1950 to house less than **2,000** refugees
- Population estimated at **5,500** persons
- **186** camp incursions by ISF
- **137** clashes between Palestinians and ISF
- **14** separate incidents involving live ammunition fired by ISF
- **1 refugee** killed and **281** injured (including **33** minors) by ISF

Where do Palestine refugees live in West Bank?

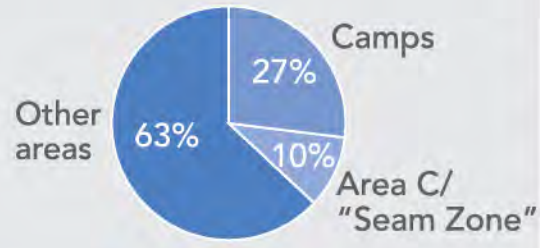

Approximately
765,000
registered refugees in West Bank

Camp population, an estimated
220,000
people

Residing in
19
refugee camps

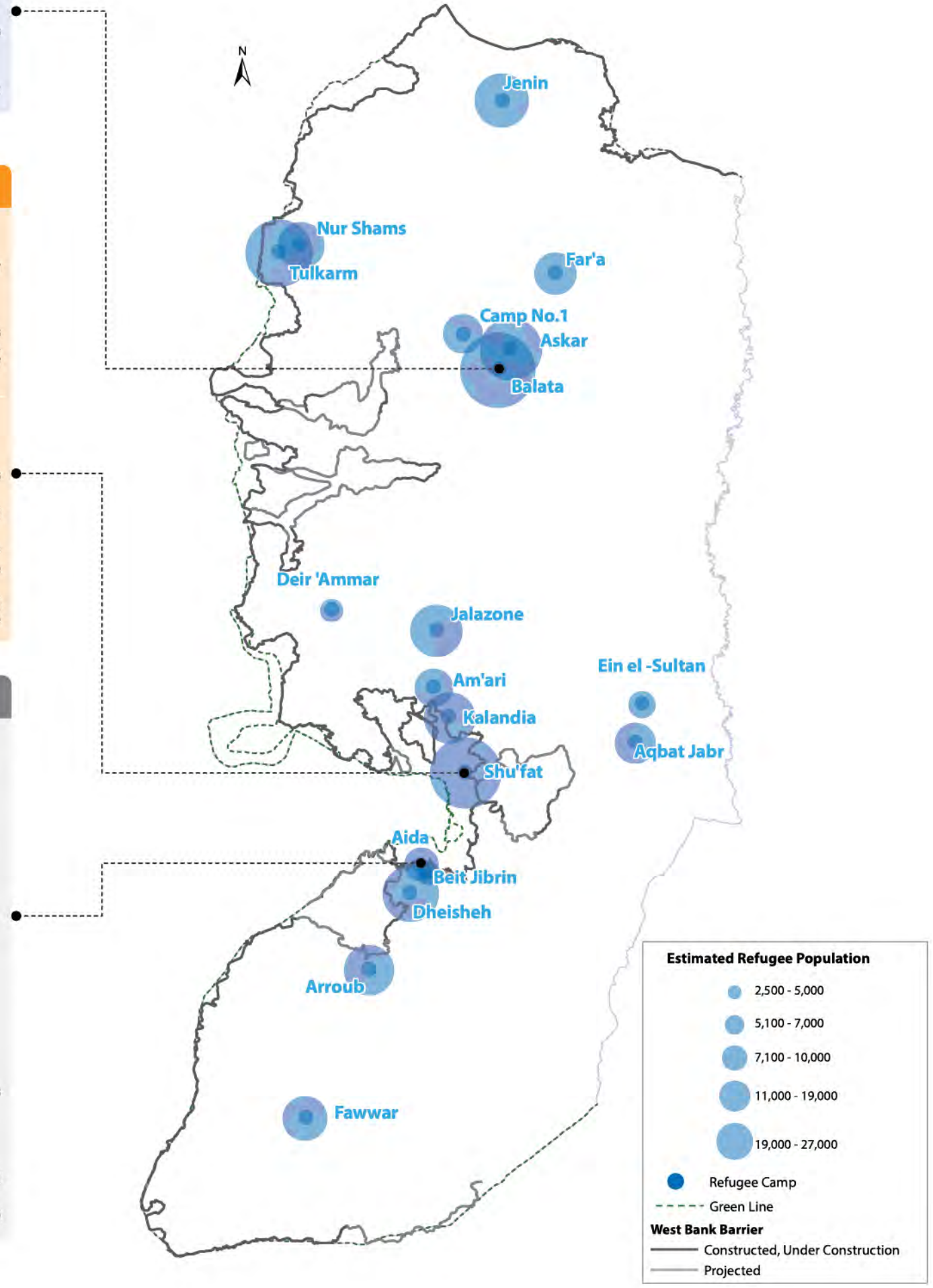

1. Palestine refugees: persons whose normal place of residence was Palestine during the period 1 June 1946 to 15 May 1948, and who lost both home and means of livelihood as a result of the 1948 conflict.

Creation date: 17 Feb. 2015 Created by: UNOCHA Data Source: UNRWA

oPt | SNAPSHOT ON EAST JERUSALEM
DECEMBER 2014

OCHA

KEY CONCERNS

Barrier

In East Jerusalem, the Barrier divides Palestinian neighbourhoods from each other and from the urban centre, resulting in diminished services, increasing lawlessness, impeded access and uncertain residency status.

At least 70,000
Jerusalem ID holders walled out from the urban centre.

Approximately 1,400
West Bank residents in 17 communities on the 'Jerusalem' side of the Barrier.

Way forward
Israel should comply with the ICJ advisory opinion and dismantle those parts of the Barrier within the oPt, including in East Jerusalem.

Settlements

Since 1967, Israel has constructed settlements in East Jeruslalem and in the wider metropolitan area, in contravention of international law.

35%
of East Jerusalem confiscated for Israeli settlement use.

200,000
Israeli settlers living in East Jerusalem.

Way forward
Israel should stop all settlement construction/activity in East Jerusalem.

Planning, Zoning & Demolitions

Due to inadequate planning, Palestinian residents of East Jerusalem face a serious shortage in housing, leaving residents with no choice other than to build structures 'illegally' and risk demolition.

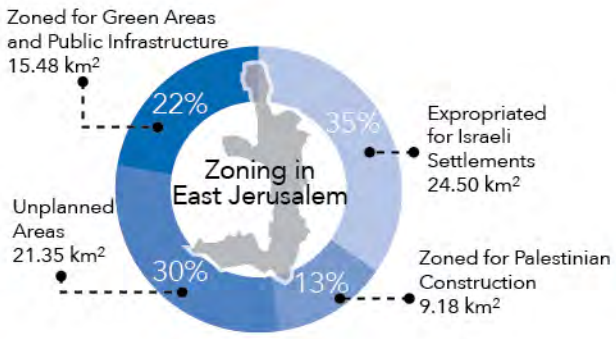

At least
33%
of all Palestinian homes in East Jerusalem lack building permits.

over
90,000
residents are at risk of displacement

Way forward
Israel should stop demolishing Palestinian structures in East Jerusalem, freeze all pending orders and legitimize unlicensed structures.

Casualties[2]

	Fatalities	Injuries
2012	**0** Palestinian fatalities **0** Israeli fatalities	x**423** Palestinians injured inc. **111** children, inc. **395** by Israeli Security Forces (ISF) x**46** Israelis injured, inc. **27** ISF
2013	**1** Palestinian fatality **0** Israeli fatalities	x**383** Palestinians injured inc. **56** children, inc. **348** by ISF x**38** Israelis injured inc. **2** children, inc. **21** ISF
2014	10 Palestinian fatalities inc. **3** children, inc. **9** by ISF **10** Israeli fatalities inc. **2** child, inc. **2** ISF	x**2,424** Palestinians injured inc. **214** children, inc. **2,367** by ISF x**178** Israelis injured inc. **8** children, inc. **83** ISF

UN position on East Jerusalem

Israel's annexation of East Jerusalem is not recognized by the international community. The UN Security Council has declared in numerous resolutions (inter alia, resolutions 252, 267, 471, 476 & 478) that all legislative measures and actions taken by Israel to alter the character and status of Jerusalem are null and void. The legal situation in the West Bank including East Jerusalem, remains one of belligerent military occupation.

East Jerusalem

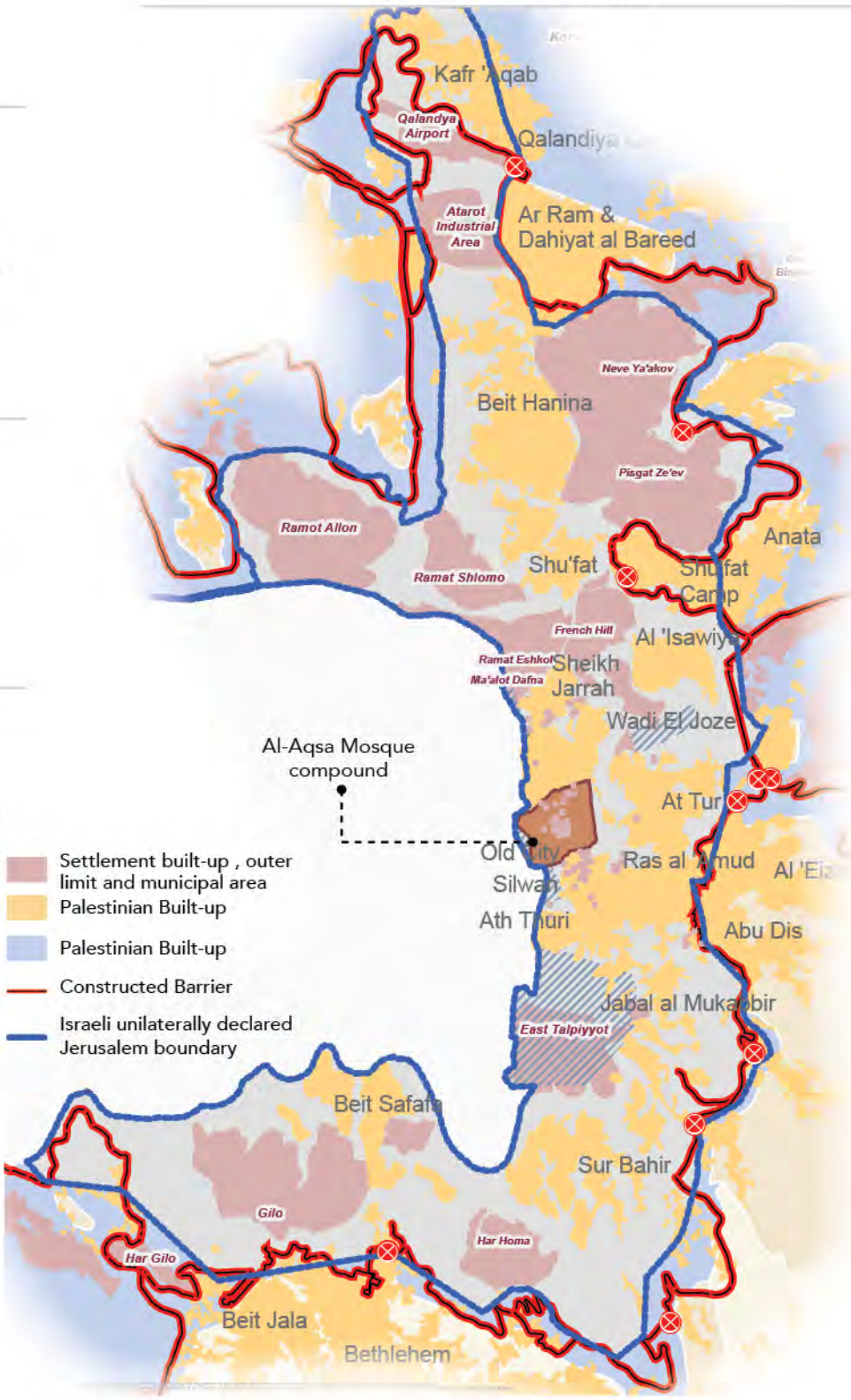

1. See UNCTAD, 'The Palestinian Economy in East Jerusalem', 2013.
2. Covering both East and West Jerusalem and including Palestinian perpetrators
3. Sources: The Palestinian Prisoners' Club as well as Israeli and Palestinian media reports

West Bank | # COMMUNITIES AND RESIDENTS IN AREA C

DECEMBER 2014

OCHA

VULNERABILITY PROFILE PROJECT (VPP) 2013

The VPP includes detailed information on 532 residential areas* located in Area C of the West Bank. Some of these residential areas are located entirely (i.e. 100 per cent) in Area C, but, in many cases, the area is part of a bigger community, part of which lies in Area A or B. The tables below provide the breakdown of available data in terms of geographic location, type of community and amount of built-up area located in Area C.

1. Area C: Residential areas/Residents by governorate

Governorate	Residential Areas	Estimated Residents
Bethlehem	57	37,777
Hebron	122	67,850
Jenin	54	20,879
Jericho	24	10,067
Jerusalem	70	73,515
Nablus	37	9,583
Qalqiliya	31	9,598
Ramallah	61	36,448
Salfit	25	11,822
Tubas	27	2,736
Tulkarm	24	17,625
TOTAL	532	297,900

2. Percentage of built-up area in Area C

% Area C	Residential Areas	Estimated Residents
Less than 50%	240	175,866
99% - 50	51	55,018
100%	241	67,016
GRAND TOTAL	532	297,900

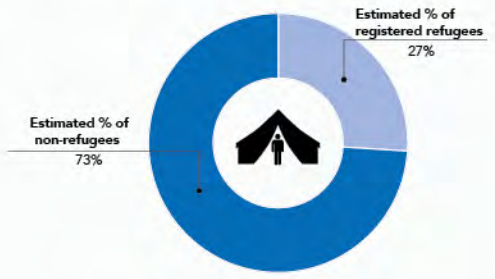

Estimated Number of Residents by Type of Community

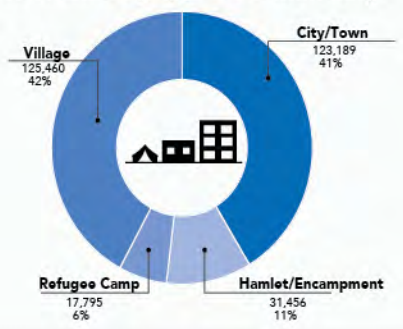

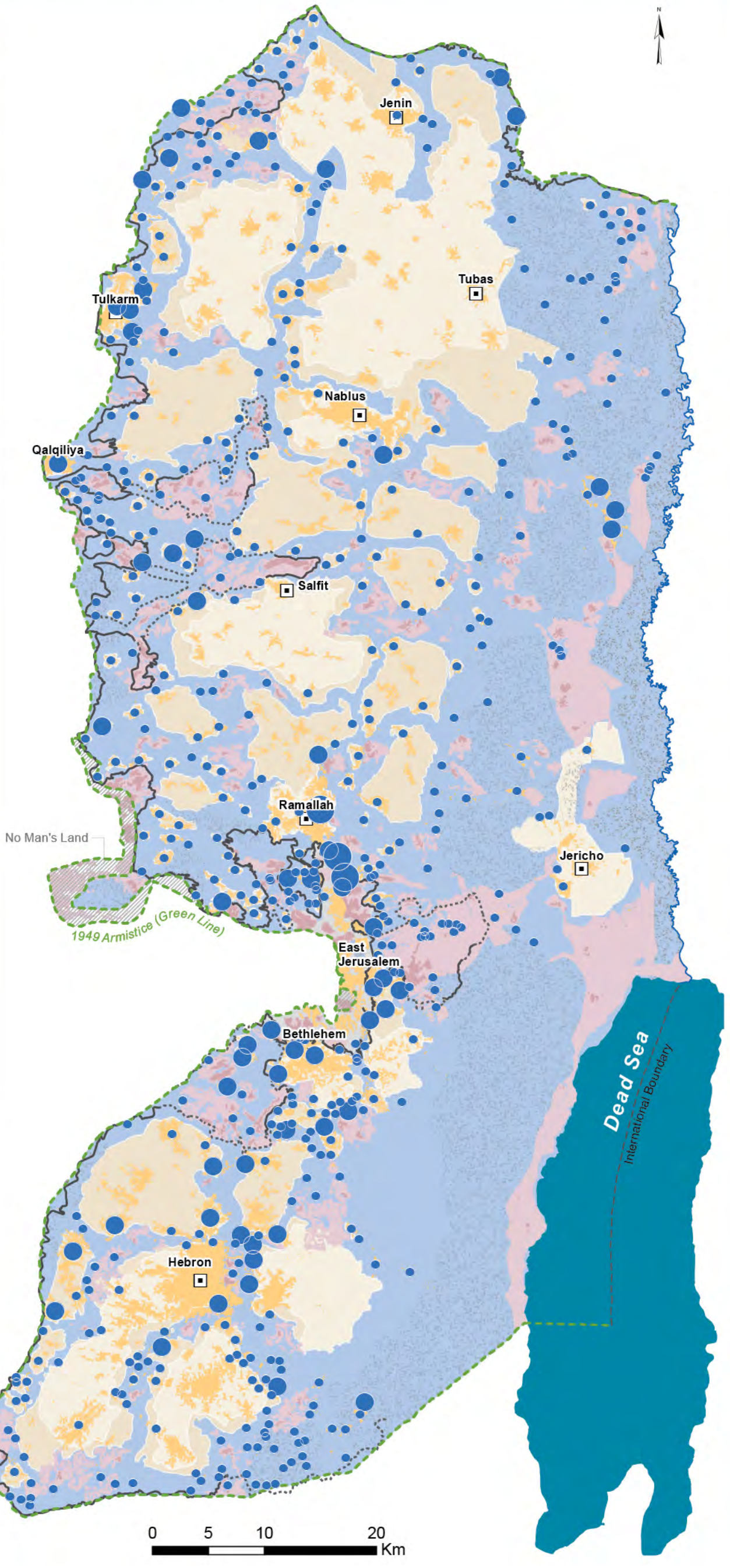

Residents of Area C *

- > 10,000
- 1,000 - 10,000
- < 1,000

Palestinian Community

International Border

Green Line

Barrier

Constructed / Under Construction

Planned

Israeli Closed Military Area

Israeli settlement outer limit, municipal boundary, outposts and land cultivated by settlers

Oslo Agreement

Area A

Area B

Area C

"Wye River" Nature Reserves

*Source: Vulnerability Profile Project 2013, Residential areas in the VPP are geographically referenced or PCode-linked to the PCBS locality list to ensure compatibility between data sets.

West Bank | **ACCESS TO LAND AND LIVELIHOOD IN AREA C**
DECEMBER 2014

OCHA

VULNERABILITY PROFILE PROJECT (VPP) 2013

Among the key drivers of humanitarian vulnerability in Area C are policies and practices applied by the Israeli authorities in the context of the ongoing occupation of the West Bank. These include settlement activity; a discriminatory planning and zoning regime; and restrictions on Palestinian movement and access, including Barrier construction. These measures combine to impede Palestinian access to livelihoods, shelter and basic services and assistance, including health, education and water and sanitation services. In many cases, they contribute to the forced displacement of Palestinians.

Main Source of Livelihood for Area C Residents

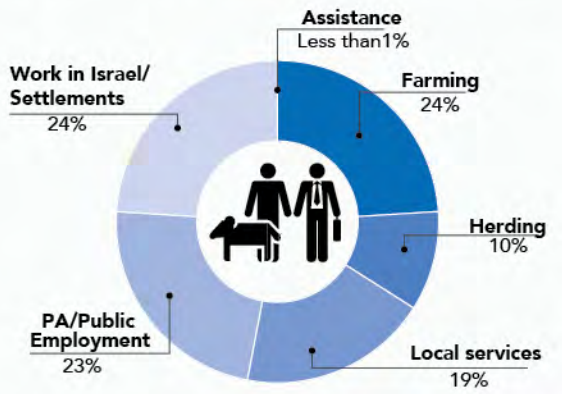

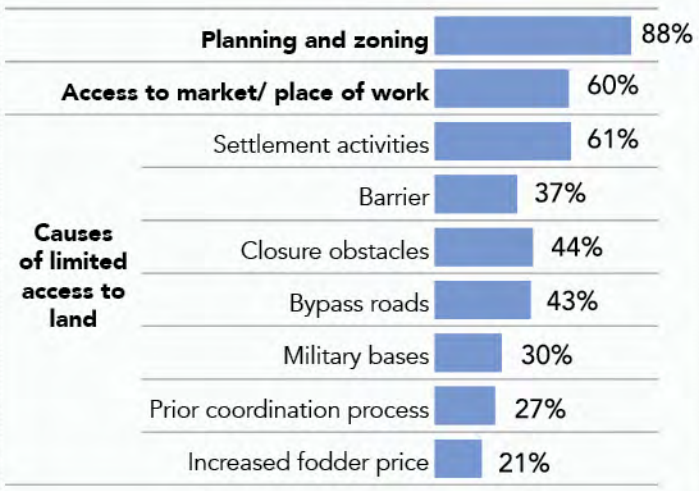

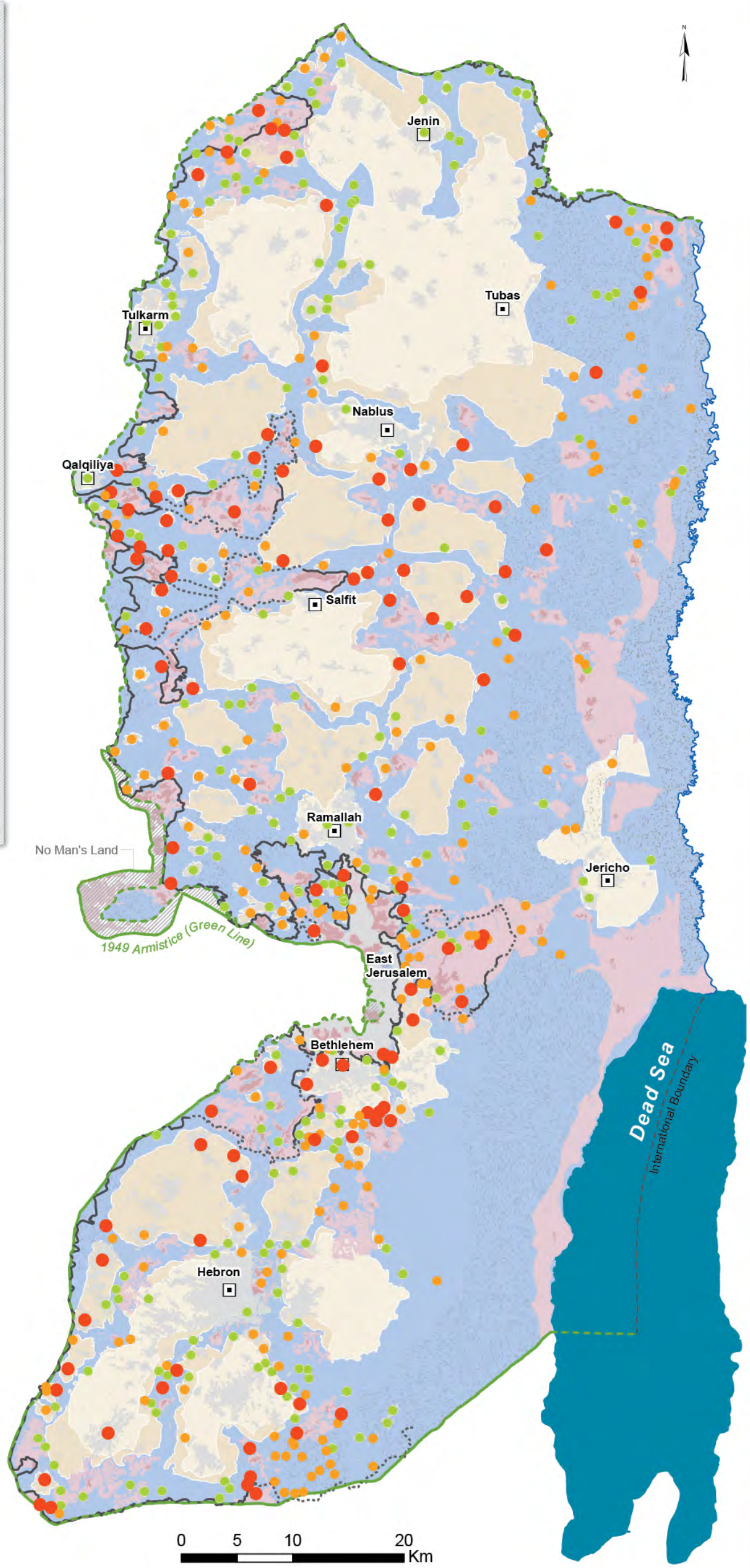

VULNERABILITY TO ACCESS TO LAND*

- High
- Medium
- Low
- Palestinian Community
- International Border
- Green Line

Barrier

- Constructed / Under Construction
- Planned
- Israeli Closed Military Area
- Israeli settlement outer limit, municipal boundary, outposts and land cultivated by settlers

Oslo Agreement

- Area A
- Area B
- Area C
- "Wye River" Nature Reserves

*Source: Vulnerability Profile Project 2013. Area C residents identified a wide range of impediments affecting access to their livelihoods as remaining the same or worsening in the past two years.

VULNERABILITY PROFILE PROJECT (VPP) 2013

In 2014, incidents of settler violence resulting in Palestinian casualties and the number of injured Palestinians increased, although the number of incidents leading to Palestinian property/ land damage decreased.

Settler attacks resulting in palestinian casualties or property damage

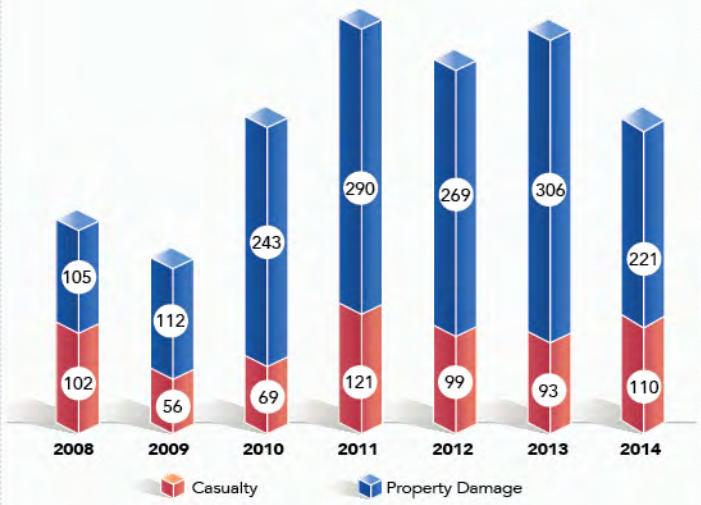

Trees uprooted & damaged by Israeli settlers

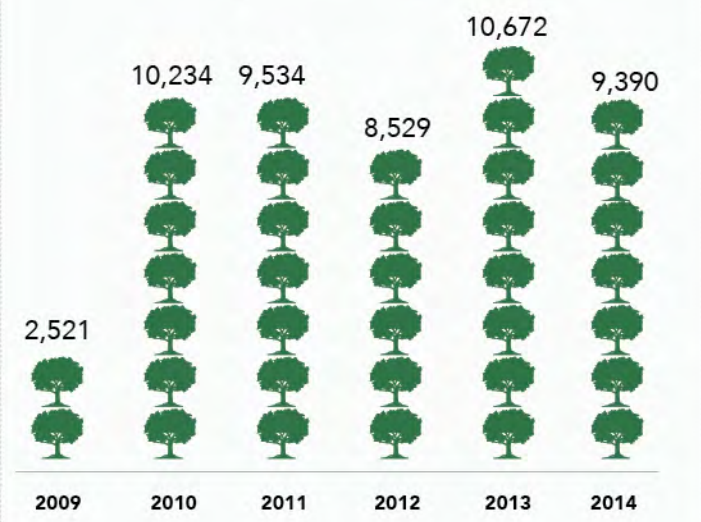

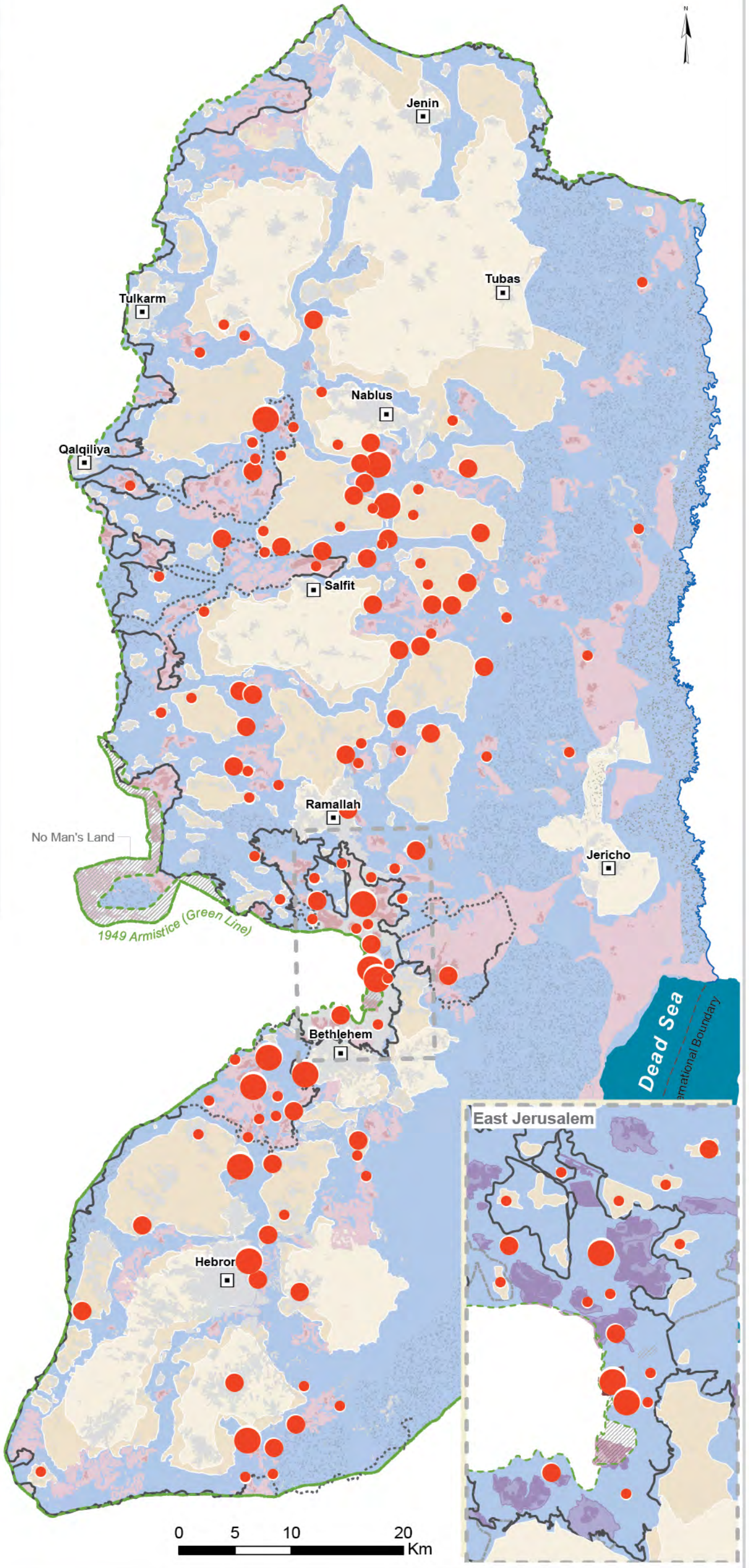

Settler violence level *

- 6-15
- 2-5
- 1

Palestinian Community
International Border
Green Line

Barrier

Constructed / Under Construction
Planned
Israeli Closed Military Area
Israeli settlement outer limit, municipal boundary, outposts and land cultivated by settlers

Oslo Agreement

Area A
Area B
Area C
"Wye River" Nature Reserves

*Source: Protection of Civilians Database

VULNERABILITY PROFILE PROJECT (VPP) 2013

The key concern is access to adequate water supplies mainly due to Israel's unilateral control over water resources and limited water allocation for Palestinians.

Limited access to water resources, lack of construction permits issued for water infrastructure, restrictions on the movement of people and goods, and high transportation costs for water trucking have contributed to rising costs and decreasing availability and quality of water for Palestinians. PWA figures estimate some 1.25 million people in the West Bank currently consume less than the WHO recommended 100 lpcpd. In addition, some 300,000 people live within the Area C communities that fall outside of PWA control. Some 100,000 people in over 200 Area C communities currently pay more than 20 NIS per cubic meter of water (4 times the average cost). Consequently, an estimated 70,000 people consume less than 60 lpcpd, of which an estimated 20,000 people consume less than 30 lpcpd. Water scarcity also has implications for the food security of these communities, as Bedouins, farmers and herders are among those deemed most vulnerable

Number of people connected the water network

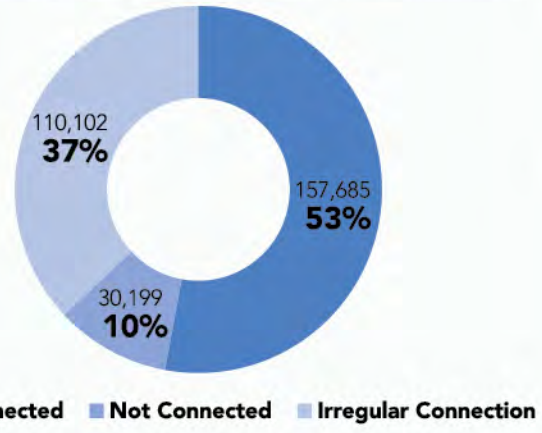

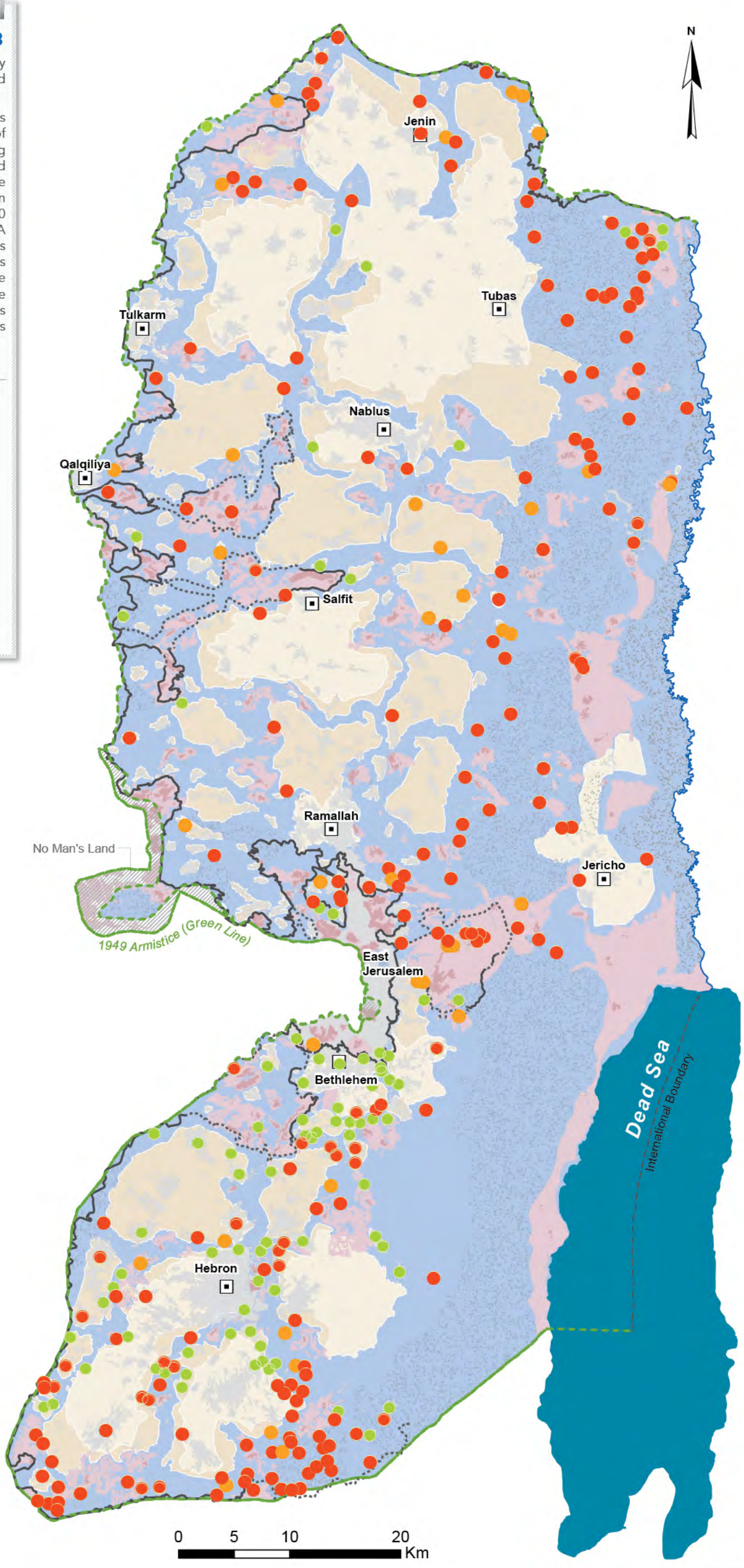

VULNERABILITY TO WASH *

- High
- Medium
- Low
- Palestinian Community
- International Border
- Green Line

Barrier

- Constructed / Under Construction
- Planned
- Israeli Closed Military Area
- Israeli settlement outer limit, municipal boundary, outposts and land cultivated by settlers

Oslo Agreement

- Area A
- Area B
- Area C
- "Wye River" Nature Reserves

* Vulnerability level is based on weighted indicators: Residential areas connection to water networks, Price of water tanker, concerns on water quality . Dark red reflects the highest level of vulnerability while green reflects lower vulnerability within each category. Source: Vulnerability Profile Project 2013.

BEDOUIN COMMUNITIES AT RISK OF FORCIBLE TRANSFER

SEPTEMBER 2014

OCHA



© Marco Longari/FAO

Arab al-Rashaydi, Bethlehem Governorate.

Over 7,500 Palestinian Bedouins and herders in **46** communities in the central West Bank are at risk of forcible transfer due to a "relocation" plan by the Israeli authorities. The individuals targeted are predominantly refugees who oppose the transfer plan. In August 2014, the Israeli Civil Administration (ICA) deposited outline plans for the creation of a new town near Jericho to transfer some of these communities. In 2014, the ICA demolished, dismantled and seized approximately **70** residential and livelihood-related structures in at least **ten** of these communities.



Ein ar Rashash
Al Mughayyir
Fasayil al Fauqa
Fasayil al Wusta
Fasayil
Fasayil Relocation Site
Ras al Tin
90
Ein Samiya
Al 'Auja
Ras 'Ein al 'Auja
East Tayba Bedouins
Rammun
Beitin
Deir Dibwan
Dar Faza'a
Al Mu'arrajat Centre
Al Mu'arrajat East
An Nuwei'ma Relocation Site
Wadi as Seeq
Ein ad Duyuk al Fauqa Bedouins
An Nuwei'ma Al-Fauqa Bedouins
Burqa
Khallet al Maghara
Maghayer ad Deir
An Nuwei'ma
Ein ad Duyuk al Fauqa
Ein as Sultan Camp
Al Mashru' Bedouins
Mikhmas Bedouins
Mikhmas
Deir Quruntul
Ein ad Duyuk at Tahta
Abu Shusheh Bedouins
Ma'azi Jaba'
Al Baqa'a
Jericho
Jaba'
Jaba' (Tajammu' Badawi)
Isteih
Dahiyat al Aqbat Bedouins
Deir al Qilt
Aqbat Jaber Camp
Neve Ya'akov
Hizma
Ein el Qilt
Kfar Adumim
1
Deir Hajla
Tublas
Almon
North 'Anata Bedouins
Abu George Road Bedouins - Nkheila
Khan Al Ahmar - Makab as Samen
Khan Al Ahmar - Abu al Helu
Al Hathroura
Pisgat Ze'ev
Fheidat
Khan al Ahmar - Mihtawish
Shu'fat Camp
South 'Anata Bedouins (Wa'ar al Beik)
Anata
Abu George Road Bedouins - Kassara
Wadi Sneysel
Khan Al Ahmar - Wadi As Sider
Sateh al Bahr
Al 'Isawiya
Az Za'ayyem Bedouins
E1
Bir al Maskoob A
Bir al Maskoob B
Khan al Ahmar - Abu Falah
An Nabi Musa
Az Za'ayyem
Az Za'ayyem Za'atreh Herders
Mishor Adumim
At Tur Bedouins
Jabal al Baba
Wadi al Jimel
Ma'ale Adummim
At Tur
Ras al 'Amud
Al 'Eizariya
Wadi al A'awaj
Abu Dis
Abu Nuwar
Arab al Jahilin - al Jabal
Wadi Abu Hindi
Ath Thuri
Al Jabal Relocation Site
Qedar
Jabal al Mukabbir
As Sawahira ash Sharqiya
Al Muntar
Wadi An-Nar
Sur Bahir
Ash Sheikh Sa'd
0 1 2 4 km

Community at Risk
Relocation Site
Palestinian Community
Checkpoint
Israeli Police Headquarters
Planned Barrier
Barrier Constructed/ Under Construction
Main Road
Oslo Area (A,B)
Oslo Area (C)
Israeli Closed Military Area
Israeli Military Base
Israeli Settlement Built-up
Israeli Settlement Outerlimit
Israeli Settlement Municipal Area

West Bank | DEMOLITIONS IN 2014
DECEMBER 2014

OCHA

STRUCTURES DEMOLISHED IN 2014

1-5

6-11

12-24

25-64

601* Demolitions

1,215 People displaced

- Barrier: Constructed / Under Construction
- Firing Zone (Closed Military Area)
- Buffer Zone (Closed Military Area)
- Israeli settlement (inc.cultivated land)
- Oslo Areas: A,B
- Oslo Area C & "Wye River" Nature Reserves

*Source: OCHA

East Jerusalem

In East Jerusalem, Palestinian residents are at risk of displacement as a result of home demolitions, inability to build, forced eviction and takeover of their property by settler organizations, and the lack of secure residency status.

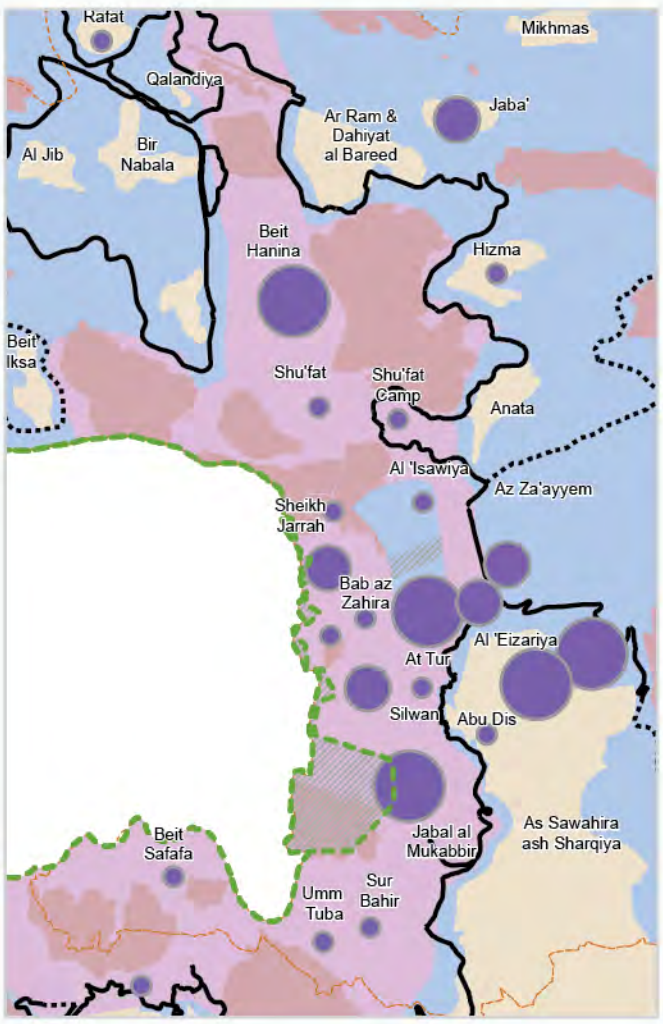

Area C

Although there was a slight decline in the number of structures demolished in Area C in 2014, there was a **20%** increase in the number of people displaced, due to an increase in residential structures demolished. Area C covers over **60%** of the West Bank, where Israel retains exclusive control over planning and zoning and less than **1%** has been planned for Palestinian development. According to information provided by the Israeli Civil Administration, during 2014 the Israeli authorities issued a total of **911** demolition orders against Palestinian structures in Area C on the grounds of the lack of building permits (an order may target more than one structure). Only **4%** (**36**) were actually executed, while the rest of the demolitions were based on orders issued in previous years.

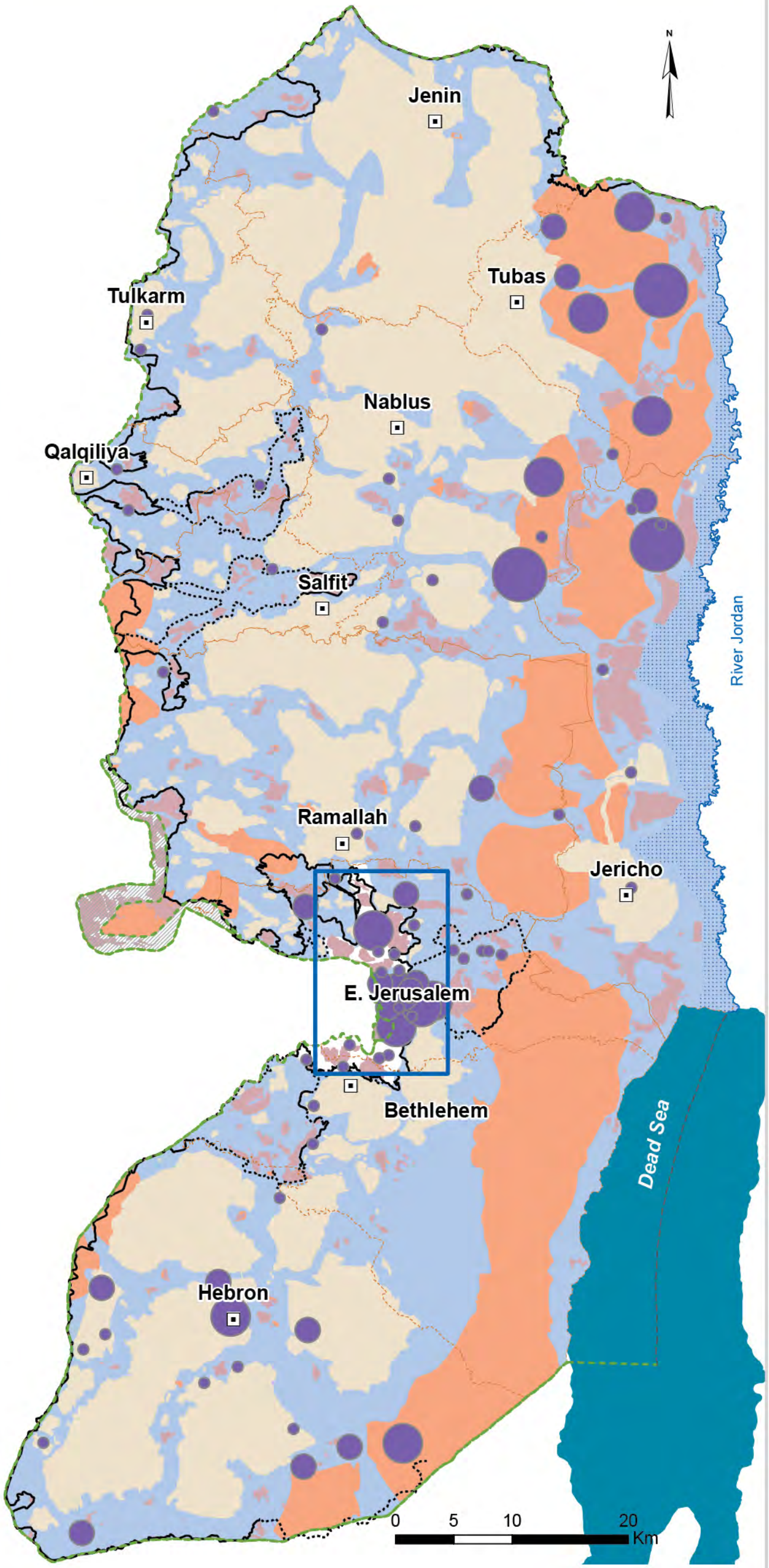

HEBRON
ISRAELI CONTROLLED H2 AREA
JUNE 2014

OCHA

Hebron Chamber of Commerce
Ali Al-Baqa Mosque
Al-Malek Hussain St
Khadije A'bdeen School
Bab Al-Zawiye
Al-Muhamadiyya School
Old Al-Shallalah St
Al-Ya'qubia School
New Al-Shallalah St
Emm Amaar School
Tomb of Othniel Ben Knaz
Al Shohada St
Beit Hadassah Settlement
Salah Al-Din St
Beit Romano Settlement
ewish Cemetry
Tel Rumeida Settlement
Jabal Al-Rahme Mosque
Al-Arba'in Mosque
Tel Rumeida
Abraham's Well
Old City
Al-Haram St
Al-Qazzazin Mosque
Avraham Avinu Settlement
Vegetable market
Wholesale market
Al-Sahle St
Islamic Cemetery
Al Shohada St
Islamic Cemetery
Al-Qarantina St
Othman Ibn Afan Mosque
Qeitun
Abu Arrish Mosque
Tareq Ibn Ziad school
AL-Ibrahimi Mosque
Eastern prayers' Rd
Western prayers' Rd
Al-Mutanabi School
Abd Al Khaleq School
Khallet Hadur St
Al-Ayobiyya School
H1
H2
Kiryat Arba Settlement
Wadi Al Hussein
Prayers' Road for settlers
Archaeological excavations site

Map Legend

- Settler violence spots
- Israeli settlement

Restrictions

- Restricted area
- Palestinian vehicular and pedestrian access prohibited
- Palestinian vehicular access prohibited
- Palestinian School

Closure Types

- Checkpoint
- Partial Checkpoint
- Roadblock
- Earthmound
- Road Gate
- Other

0 50 100 200 Meters

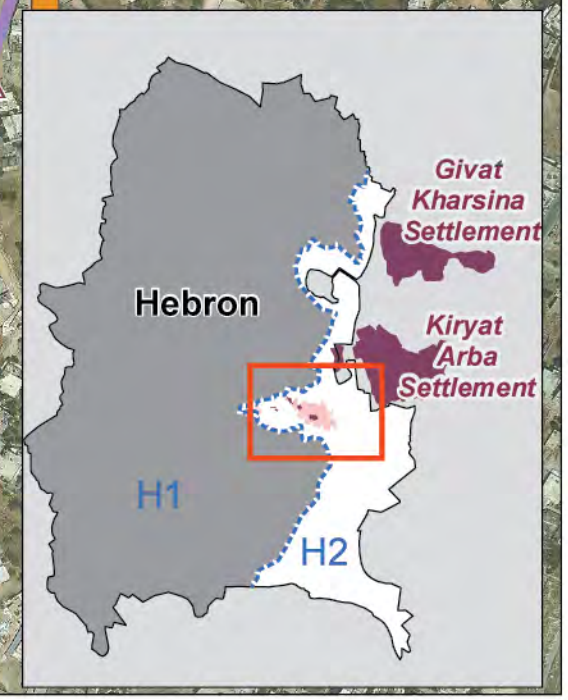

A **harbour in Gaza's Mediterranean shore**, where Israel applies a 6-nautical-mile sailing limit, in addition to a land and air blockade. Due to these restrictions, 1.8 million Palestinians in Gaza are 'locked in', denied free access to the remainder of the occupied Palestinian territory and the outside world. Movement restrictions imposed by Israel since the early 1990's and intensified in June 2007, citing security concerns, have undermined the living conditions in Gaza and fragmented the oPt and its economic and social fabric. The isolation of Gaza has been exacerbated by restrictions imposed by the Egyptian authorities on Rafah, which is its single passengers crossing. © Photo by OCHA

GAZA

Access and Movement | GAZA STRIP DECEMBER 2014

OCHA



GAZA STRIP KEY FACTS

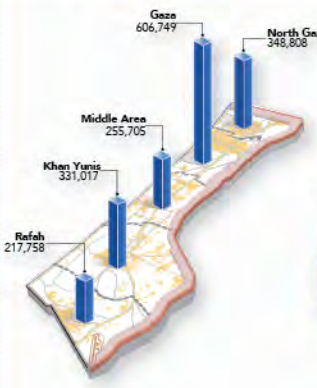

Total Area

365 km²

Total Population*

1,760,037

1,240,082 Refugees

Source: UNRWA

6 nautical miles Fishing Limit Enforced by I… November 2012 (cease fire agreement)

No Fishing Zone 1.5nm

No Fishing Zone 11nm

Mediterranean Sea

ISRAEL

EGYPT

North Gaza

Gaza

Middle Area

Khan Yunis

Rafah

As-Siafa

Zikim

Erez Crossing (Beit Hanoun)

Al Qaraya al Badawiya (Umm An-Naser)

'Izbat Beit Hanoun

Beit Lahiya

Beit Hanoun

'Arab Maslakh Beit Lahiya

Jabalia Camp

Jabalia

Madinat al 'Awda

Arc-Med Hotel

Al Mathar Hotel

Ash Shati' Camp

Ad-Dira Hotel

Gaza City

Golden Star Hotel (Movenpick)

Gaza Wastewater Treatment Plant

Al Mughraqa (Abu Middein)

Wadi Gaza

Omar Ben Al-Khattab

An Nuseirat Camp

Gaza Power Plant

Juhor ad Dik

Al Bureij Camp

Az Zawayda

Al Maghazi Camp

Al Musaddar

Deir al Balah Camp

Deir al Balah

Mawasi Khan Yunis Wharf

Al Qarara

As Sureij

Khan Yunis Camp

Khan Yunis

Bani Suheila

'Abasan al Jadida (as Saghira)

'Abasan al Kabira

Al Mawasi (Khan Yunis)

Al Mawasi (Rafah)

Al Qarya as Suwaydiya (Swedish Village)

Qizan an Najjar

Qa' al Kharaba

Qa' al Qurein

Khuza'a

Tal as Sultan

Umm Kameil

Al Fukhkhari

Umm al Kilab

Rafah Camp

Rafah

Al-Orooba

Al Bayuk

Gaza International Airport (destroyed / non-perational since 2002)

Sufa

Closed since 12 September 2008

Shokat as Sufi

Rafah (Al 'Awda)

Kerem Shalom (Karm abu Salem)

Nahal Oz / Fuel Pipeline

Closed since January 2010

Karni Crossing (Al Montar)

Closed since 11 June 2007

(conveyor belt closed since March 2011)

Kfar Aza

Sa'ad

Alumim

Shuva

Zimrat

Tkuma

Mefalsim

Re'im

Kisufim

Ein haShlosha

Nirim

Nir Oz

Yesha

Ami'oz

Mivtakhim

Nir Yitskhak

Approximate Tunnel Area

Philadelphi Corridor

Coastal Road

Salah Ed-Deen

Al-Rashid

Jamal Abdel Naser

Al-Saka

Al-Shohada

Goch Qateef

Kisufeim

Wadi as Salqa

Khuzaa

Karni – Nitzana

Erez Crossing

Closed but Open for Exceptional Cases

Open

Closed

0 1 2 4 6 Km



EREZ CROSSING (BEIT HANOUN)
OPEN, six days (daytime) a week for the movement of international workers and limited number of authorized Palestinians including aid workers, medical, humanitarian cases, businessmen and aid workers.

WATER QUALITY

over **90%***

of the water extracted from the Gaza aquifer is unsafe for human consumption and due to over-extraction the aquifer may become unusable by 2016.

UNEMPLOYMENT RATE

43.9%*

Unemployment rate in the Gaza Strip.

FOOD INSECURITY

57%**

Of the population of Gaza Strip is food insecure.

*Source: PCBS 2014
**Source: 2013 Socio-Economic and Food Security Survey FAO, UNRWA, WFP, PCBS

SEA AREAS ACCESSIBLE TO FISHERMEN

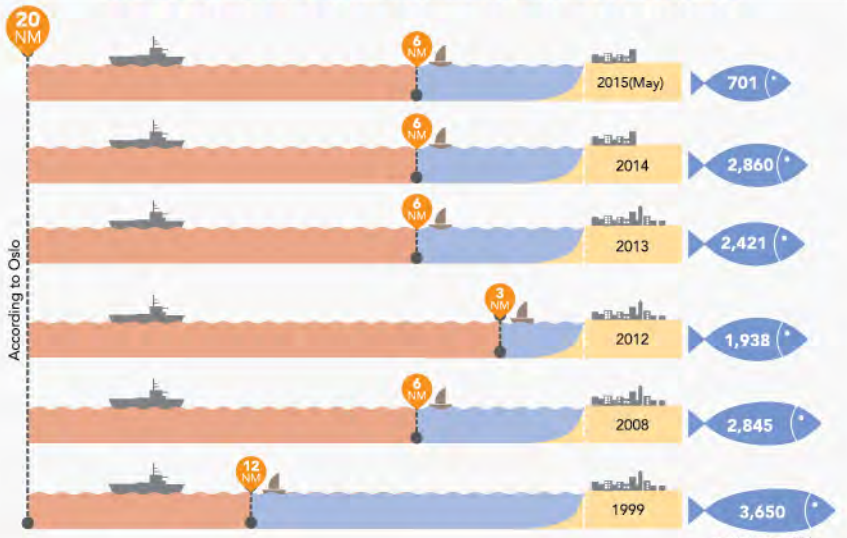



RAFAH (AL 'AWDA)
Intermittently, partially open on a daily basis from 9:00am-3:00pm for emergency evacuations, including foreign nationals and war injured. Entry of authorized Palestinians and other nationals is allowed as well as urgent humanitarian goods.



KEREM SHALOM (KARM ABU SALEM)
OPEN, five days (day time) a week for movement of authorized goods only.

GAZA STRIP GOVERNORATE POPULATION AND AGE DISTRIBUTION[1]

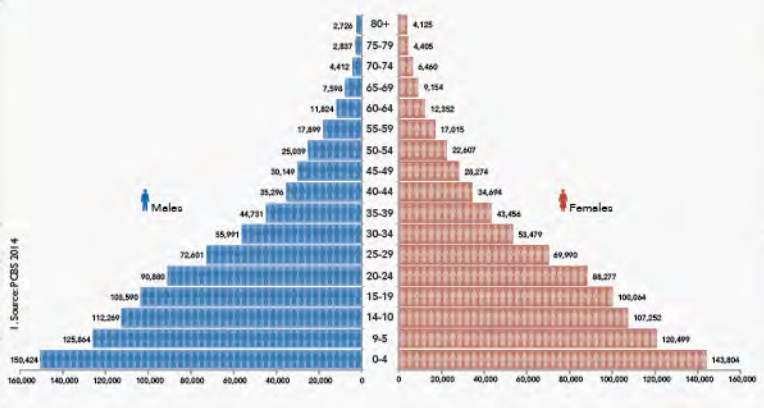

1. Source: PCBS 2014

ACCESS AND PHYSICAL CLOSURES

CROSSING POINTS
- Open
- Closed but Open for Exceptional Cases
- Closed

CLOSED AND RESTRICTED AREAS
- No-Go Zone (300 meters)
- Risk zone (0-1000) meters.

FENCES AND BARRIERS
- Concrete Wall
- Double Wired Fence
- Wired Fence
- Effective Fishing Limit

LOCATIONS
- UN Compound
- Damaged Road Bridge
- Road Bridges
- Hospital
- Hotel Area
- Landmark
- Wastewater Treatment Plant
- Sewage Outlet (In Constant Use)
- Sewage Outlet (Overflow Only)
- Wharf

PALESTINIAN AREAS
- Built-up Area
- Refugee Camps
- Gaza Neighbourhood
- Governorate Boundary
- Main City
- over 50000
- 2001 to 50000
- 1001 to 2000
- under 1000

ROADS
- Main Road
- Local Road
- Track
- Philladelphi Corridor Road

ISRAEL
- Israeli Built-up Areas
- Roads

Access and closure data as of July 2014. It is collected by OCHA staff and is subject to change.
Cartography : OCHA Information Management unit
Map Produced: June 2014
Base data and statistics: OCHA, JRC, PA-MOPIC
For comments contact <imu@ochaopt.org> or tel. +972 (0)2 582-9962
www.ochaopt.org

MAP IS PROVIDED FREE OF CHARGE

The designations employed and the presentation of material on this map do not imply the expression of any opinion whatsoever on the part of the Secretariat of the United Nations concerning the legal status of any country, territory, city or area or of its authorities, or concerning the delimitation of its frontiers or boundaries. Reproduction and/or use of this material is only permitted with express reference to "United Nations OCHA oPt" as the source.

Access and Closure | NORTH GAZA DECEMBER 2014

OCHA

Mediterranean Sea

N

Crossing Points
- Open
- Closed but Open for Exceptional Cases
- Closed

Closed and Restricted Areas
- No-Go Zone (300 metres)
- Risk zone

Fences and Barriers
- Concrete Wall
- Fence with Watch Towers

Palestinian areas
- Built-up Area
- Refugee Camps
- Governorate Boundary
- Neighbourhood Boundary

Locations
- UN Compound
- Damaged Road Bridge
- Road Bridges
- Hospital
- Hotel Area
- Landmark
- Wastewater Treatment Plant
- Sewage Outlet (In Constant Use)
- Sewage Outlet (Overflow Only)
- Wharf

As Siafa
Al-Rasheed
Netiv ha-Asara
Temporary Wastewater Treatment Lagoons
Al Attarta
Ghaboon/Hai Al Amal
Al-Jala'ela
Fado's
Al Qaraya al Badawiya al Maslakh
Erez Crossing (Beit Hanoun)
American School
Ghaben
Beit Lahia Al-Aam
Al-Amoodi
Al Salateen
Al Jam'ia
Beit Lahya WWTP
Al-Sekka
AlSoltan Abedl Hamaid
Al Kur'a El Khamsa
Salateen
Beit Lahya
Al-Hatabia
Hatabiyya
Aslan
Abu Jarad
Assoltan Abdel Hamid
El-Bahar
Balsam Hospital
Al-Lahawna
Alkhazan
Al-Mansheiya
'Izbat Beit Hanoun
Salah Ed-Deen
Hai Abu Rahma
Hammad
Al Karama Hospital
Al-Defaa Elmadani
El-Naaja
Beer
Baladia Beit Lahia
Al Mashroo
Kamal Edwan Hospital
Al Share' El Am
Sheikh Zaiyed HP
Al-Zatoon
Al Balad
Demra
Khalili Al-Wazeer
Hai Al Amal
Beit Hanoun
Beit Hanoun Hospital
Jabalya El Balad
Al-Faloja
Al-Fakhora
Jabalya Camp
El-Alami
Abu Rashed
Beit Hanoun Industrial Zone
El-Seka
Al-Awqaf
'Arab Maslakh Beit Lahya
Al Shawa Specialized Hospital
Hai Al Masreen
Basel Na'eim
Faiez Hamad
Hai Abu Ghazala
Al-Saftawi
Al-Nahda
Ahmad Fkri
Abu Qamar
Tal El-Zafer
Al Awda Hospital
Zemmo
Hai-Albanat
Al Farata
Naser
Governorate Boundary
Ash Sheikh Radwan
Jabalya
Beit Lahia Al-Aam
Al-Nozha
Abd Rabu
Al-Madeina Al-Reyadeia
Al-Nazaz
An Naser
Ad Darraj
Al-Joron
Al-quds
Al-Maghaier
Al-Mashahra
Fou'ad Abu Elfateh
Al Dorra Hospital
Al-Zawia
El-Karama
Khalil El-Wazeer
Yafa
At Tuffah
Shaaban
Old City
Al 'Umari Mosque
Marzouq
Roshdi El-Shawa
Harazeen Maternity Hospital
Al Wafa Hospital (Destroyed)
Ijdeedeh
Northern Gaza Wastewater Treatment Plant
Zqaq Edaya
Al-Reyad
Bagdad
Ash Shuja'iyeh
At Turukman

0 250 500 1,000 Meters



Data applicable until December 2014. Access and closure data is collected by OCHA field staff and is subject to change. Access mapping is a work in progress. Maps are updated periodically.
Cartography: OCHA Information Management Unit
Map Produced: June 2015. Base data and statistics: OCHA, JRC, PA-MOPIC, aerial June 2014, CMWU
For comments contact <ochaopt@un.org> or tel. +972 (0)2 582-9962, www.ochaopt.org

MAP IS PROVIDED FREE OF CHARGE NOT FOR SALE

Access and Closure

NORTH GAZA
DECEMBER 2014

OCHA

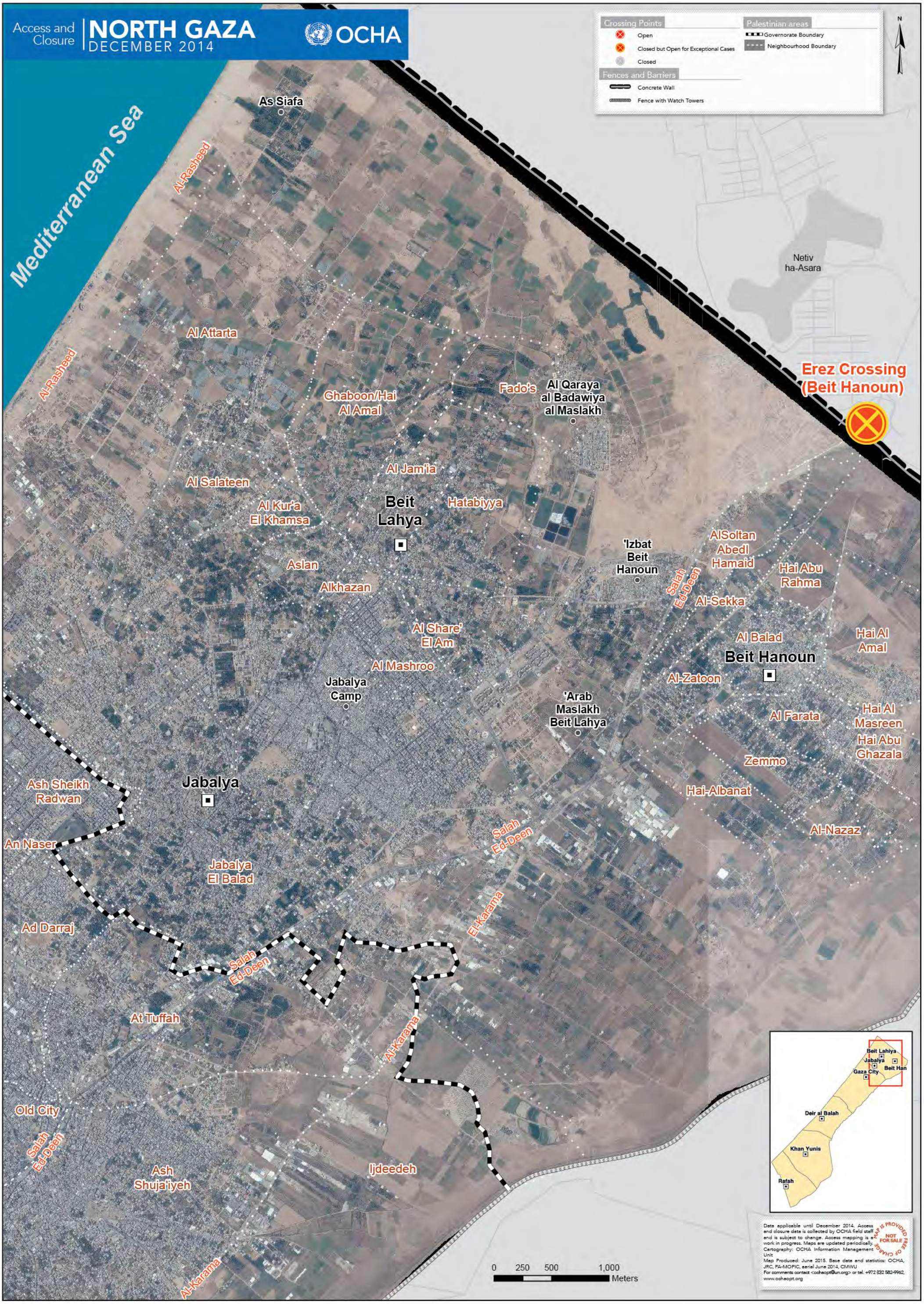

Data applicable until December 2014. Access and closure data is collected by OCHA field staff and is subject to change. Access mapping is a work in progress. Maps are updated periodically.
Cartography: OCHA Information Management Unit
Map Produced: June 2015. Base data and statistics: OCHA, JRC, PA-MOPIC, aerial June 2014, CMWU
For comments contact <ochaopt@un.org> or tel. +972 (0)2 582-9962, www.ochaopt.org

MAP IS PROVIDED FREE OF CHARGE NOT FOR SALE

Access and Closure | GAZA CITY DECEMBER 2014

OCHA

Crossing Points
- Open
- Closed but Open for Exceptional Cases
- Closed

Closed and Restricted Areas
- No-Go Zone (300 metres)
- Risk zone

Fences and Barriers
- Concrete Wall
- Fence with Watch Towers

Palestinian areas
- Built-up Area
- Refugee Camps
- Governorate Boundary
- Neighbourhood Boundary

Locations
- UN Compound
- Damaged Road Bridge
- Road Bridges
- Hospital
- Hotel Area
- Landmark
- Wastewater Treatment Plant
- Sewage Outlet (In Constant Use)
- Sewage Outlet (Overflow Only)
- Wharf

Mediterranean Sea
Gaza Wharf
Ad-Dira Hotel
Al Mathaf Hotel
Al Mashtal Hotel
Al Karama
Al Karama Hospital
Madinat al 'Awda
Ash Shati' Camp
Al Nasser Paediatric Hospital
Rantisi Specialized Paediatric hospital
An Naser
Al-Hillou Maternity Hospital
Ash Sheikh Radwan
Jabalya
Al Shifa Hospital
UNDP
Palestine Stadium
Mahdi Maternity Hospital
UNSCO
Southern Rimal
Patient's Friends Benevolant Society Hospital
Northern Rimal
Opthalmic Hospital
Psychiatric Hospital
Sahaba Medical Compound Maternity Hospital
Ad Daraj
Al Dorra Hospital
At Tuffah
UNRWA
Cardiac Hospital
Public Aid Hopsital
Medical Centre for Obstetric and Surgery Public Service Hospital
Jordanian Field Hospital
As Sabra
Gaza City
Golden Star (Movennbeck)
Al Quds Hospital
Ash Sheikh 'Ijleen
Tal El Hawa
Ahli Arab Hospital
Al 'Umari Mosque
Old City
Harazeen Maternity Hospital
Ijdeedeh
Al Wafa Hospital (Destroyed)
Ash Shuja'iyeh
Gaza Sewage Treatment Plant
Az Zaitoun
Karni Industrial Zone
At Turukman
Nahal Oz (Fuel Pipeline)
Governorate Boundary
Salah Ed-Deen
Al-Rasheed
Al-Karama
Netsareem
Wadi El-Arayes
Rd No. 8
Rd No. 9
Rd No. 10

Data applicable until December 2014. Access and closure data is collected by OCHA field staff and is subject to change. Access mapping is a work in progress. Maps are updated periodically.
Cartography: OCHA Information Management Unit
Map Produced: June 2015. Base data and statistics: OCHA, JRC, PA-MOPIC, aerial June 2014, CMWU
For comments contact <ochaopt@un.org> or tel. +972 (0)2 582-9962, www.ochaopt.org

MAP IS PROVIDED FREE OF CHARGE NOT FOR SALE

0 250 500 1,000 Meters

Beit Lahiya
Jabalya
Beit Han
Gaza City
Deir al Balah
Khan Yunis
Rafah

Access and Closure | GAZA CITY DECEMBER 2014

OCHA

Crossing Points
- Open
- Closed but Open for Exceptional Cases
- Closed

Fences and Barriers
- Concrete Wall
- Fence with Watch Towers

Palestinian areas
- Governorate Boundary
- Neighbourhood Boundary

Mediterranean Sea
Al-Rasheed
Al Karama
Madinat al 'Awda
Ash Shati' Camp
An Naser
Ash Sheikh Radwan
Jabalya
Ad Daraj
Southern Rimal
Northern Rimal
At Tuffah
Ash Sheikh 'Ijleen
Tal El Hawa
As Sabra
Gaza City
Old City
Salah Ed-Deen
Ijdeedeh
Al-Karama
Ash Shuja'iyeh
Az Zaitoun
At Turukman
Nahal Oz (Fuel Pipeline)

Beit Lahiya
Jabalya
Beit Han
Gaza City
Deir al Balah
Khan Yunis
Rafah

0 250 500 1,000 Meters

Data applicable until December 2014. Access and closure data is collected by OCHA field staff and is subject to change. Access mapping is a work in progress. Maps are updated periodically.
Cartography: OCHA Information Management Unit
Map Produced: June 2015. Base data and statistics: OCHA, JRC, PA-MOPIC, aerial June 2014, CMWU
For comments contact <ochaopt@un.org> or tel. +972 (0)2 582-9962, www.ochaopt.org

MAP IS PROVIDED FREE OF CHARGE NOT FOR SALE

Access and Closure | MIDDLE AREA DECEMBER 2014

OCHA

K L M N O P Q R S

14 15 16 17 18 19 20 21 22 23 24 25 26

Crossing Points
- Open
- Closed but Open for Exceptional Cases
- Closed

Closed and Restricted Areas
- No-Go Zone (300 metres)
- Risk zone

Fences and Barriers
- Concrete Wall
- Fence with Watch Towers

Palestinian areas
- Built-up Area
- Refugee Camps
- Governorate Boundary
- Neighbourhood Boundary

Locations
- UN Compound
- Damaged Road Bridge
- Road Bridges
- Hospital
- Hotel Area
- Landmark
- Wastewater Treatment Plant
- Sewage Outlet (In Constant Use)
- Sewage Outlet (Overflow Only)
- Wharf

N

Mediterranean Sea

Coastal Road

Al-Zahra

R1

Al Mughraqa (Abu Middein)

Wadi Gaza

Omar Ben Al-Khattab

Gaza Power Plant

Abu Baker Al-Seddeeq

An Nuseirat Camp

Ali Ben Abi Taleb

Bisan

Ezz El-Deen Al-Qassam

Assahaba

Heteen

Al-Yarmook

Al-Qadesiya

Al-Esra'a

Al Bureij Camp

Khalid Ben Al-Waleed

Az Zawayda

Kollia Falastin Eastern

Azzwayda

Salah-Ed-Deen

Al-Sekka

Mobark Abu midine

Abu Baker Assedeeq

Al Maghazi Camp

Khalid Ben El-Waleed

Wadi Abu Rashid

Al-Farooq

Omar Ben El-khatab

Bahhaa Edeen Said

Al Musaddar

Al-Haj Freah

Deir al Balah Wharf

Sooq Al moaaskar

Al-Nakheel

Tounis

Al-Bassa

Khalid Ben Al-Waleed

Shohadaa Al-Aqsa

Assweed

Abu Soltan

Assalam

Abu Ali Alaqra

Deir al Balah Camp

Al-barook

El-Shohda

Jafa Medical Hospital

Deir al Balah

Kollia Falastin Eastern

Shuhada'a Al Aqsa Hospital

Jammal Abdelnaser

Attorazi

Abu Hossni

Abu Jomeazeh

Abu Mesh'al

Al-Bahrela

Abu Loa'i Al-Hadaba

Mecca

Al-Esteqlal

Al-Mazra'a

Abdel Kareem El-aklook

Khalil Abu Samra

Branch of Assena'a

Beer Assabaa

Ashohada

Abu Yehya

Hadel Khat Al-Akhdar

Wadi as Salqa

Assoltan El-Othmani

Al-Falloja

Al-Wadi

Rd No.1

Kisufim

0 250 500 1,000 Meters

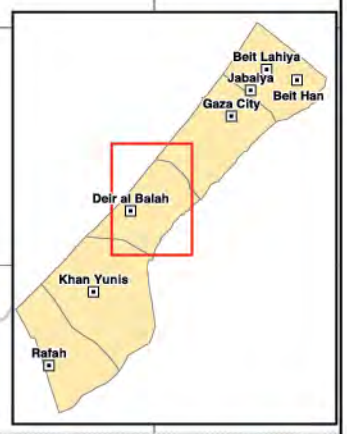

Data applicable until December 2014. Access and closure data is collected by OCHA field staff and is subject to change. Access mapping is a work in progress. Maps are updated periodically.
Cartography: OCHA Information Management Unit
Map Produced: June 2015. Base data and statistics: OCHA, JRC, PA-MOPIC, aerial June 2014, CMWU
For comments contact <ochaopt@un.org> or tel. +972 (0)2 582-9962, www.ochaopt.org

MAP IS PROVIDED FREE OF CHARGE NOT FOR SALE

Access and Closure | MIDDLE AREA
DECEMBER 2014

OCHA

Crossing Points
- Open
- Closed but Open for Exceptional Cases
- Closed

Fences and Barriers
- Concrete Wall
- Fence with Watch Towers

Palestinian areas
- Governorate Boundary
- Neighbourhood Boundary

Mediterranean Sea

Az Zaitoun
Al Zahra
Al Mughraqa (Abu Middein)
Wadi Gaza
Gaza Power Plant
An Nuseirat Camp
Wadi Gaza
Coastal Road
Al Bureij Camp
Az Zawayda
Salah Ed-Deen
Al Maghazi Camp
Deir al Balah Wharf
Deir al Balah Camp
Deir al Balah
Al Musaddar
Wadi as Salqa
Kisufim

0 250 500 1,000 Meters

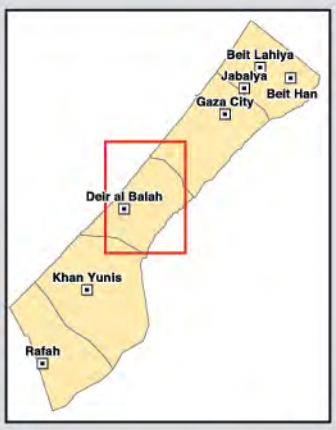

Data applicable until December 2014. Access and closure data is collected by OCHA field staff and is subject to change. Access mapping is a work in progress. Maps are updated periodically.
Cartography: OCHA Information Management Unit
Map Produced: June 2015. Base data and statistics: OCHA, JRC, PA-MOPIC, aerial June 2014, CMWU
For comments contact <ochaopt@un.org> or tel. +972 (0)2 582-9962, www.ochaopt.org

MAP IS PROVIDED FREE OF CHARGE NOT FOR SALE

Access and Closure | KHAN YUNIS
DECEMBER 2014

OCHA

F G H I J K L M N

24 25 26 27 28 29 30 31 32 33 34 35 36

Mawasi Khan Yunis Wharf

Coastal Road

Goch Qateef Rd

Khan Yunis Wastewater Treatment Plant

Kesofeem Rd

Attojari

Ashohada

Wadi as Salqa

Al-Falloja

Al-Wadi

Rd No.1

Assoltan El-Othmani

Salah Ed-Deen

Al Qarara

Al-Sekka

As Sureij

Elman Hejjo

Yafa

Akka

Al-Nasra

Al-Ledd

Al-Shohadaa El-Khamsa

Bisan

Al Amal Hospital

Khan Yunis Camp

Ahmad Yaseen

Hayfa

Jamal Abdel Naser

Al-Ramla

Nasser Hospital

Dar Al Salam Hospital

Abu Hemade

Khan Yunis

Ja'afar Ben Abi Taleb

Bani Suheila

Al-Share'a El-Aam

Abu Anzeh

'Abasan al Jadida (as Saghira)

Al-Baraka

Al-Faqasa

Jalal Al-Daghma

Abu Asnan

Al-Rabaye'a

Algerian Specialized (Al Karameh) Hospital

'Abasan al Kabira

Qizan an Najjar

Khan Yunis-Rafah Al-Sharqi

Qa' al Kharaba

Qa' al Qurein

Khuza'a

European Hospital

Umm Kameil

Al Fukhari

Omar Ben Al-Khattab

Umm al Kilab

Sofia

ser

Crossing Points
- Open
- Closed but Open for Exceptional Cases
- Closed

Closed and Restricted Areas
- No-Go Zone (300 metres)
- Risk zone

Fences and Barriers
- Concrete Wall
- Fence with Watch Towers

Palestinian areas
- Built-up Area
- Refugee Camps
- Governorate Boundary
- Neighbourhood Boundary

Locations
- UN Compound
- Damaged Road Bridge
- Road Bridges
- Hospital
- Hotel Area
- Landmark
- Wastewater Treatment Plant
- Sewage Outlet (In Constant Use)
- Sewage Outlet (Overflow Only)
- Wharf

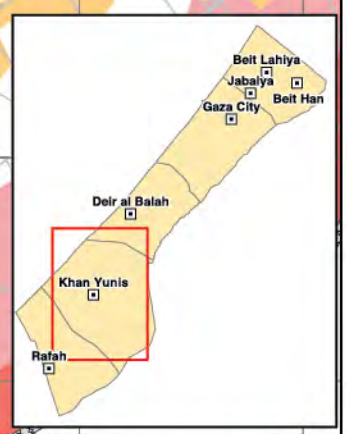

0 250 500 1,000 Meters

Data applicable until December 2014. Access and closure data is collected by OCHA field staff and is subject to change. Access mapping is a work in progress. Maps are updated periodically.
Cartography: OCHA Information Management Unit
Map Produced: June 2015. Base data and statistics: OCHA, JRC, PA-MOPIC, aerial June 2014, CMWU
For comments contact <ochaopt@un.org> or tel. +972 (0)2 582-9962, www.ochaopt.org

MAP IS PROVIDED FREE OF CHARGE NOT FOR SALE

Access and Closure | KHAN YUNIS DECEMBER 2014

OCHA



Access and Closure | RAFAH DECEMBER 2014

OCHA

A B C D E F G H I J

30 31 32 33 34 35 36 37 38 39 40 41 42

N

Al Mawasi (Rafah)

Qizan an Najjar

Jamal Abdel Naser

Salah Ed-Deen

Khan Yunis Rafah Al-Sharqi

Qa' al Kharaba

Abu Baker Al-Sedeeq

Goch Qateef Rd

Tall as Sultan

Rafah WWTP

Al Helal Al Emirati Maternity Hospital

Philadelphi Corridor

Hayfa

Al-Quds

Ebn Seena

Al-Badeel

Al-Emam Alireet

Umm Kameil

Al-Sekka

Omar Ben Al-Khattab

Umm al Kilab

Salah Ed-Deen

Ja'afar Atayar

Assalam

Kuwaiti Specialized (Obstetrics/Paediatrics) Hospital

Al-Worood

Rafah Camp

Hasan Alfawal

Al-Hoda Mosque

Al-Madares Al-Eadadia

Sofia

Saddam Hussien

Taha Hussien

Al-Shaheed

Maser

Makhzen UNARWA (Alwakala)

Al-Najar's Hospital

Al-Hudoud Al Masriyyah

Al-Ma'la'eb

Sharq Al-Shorta

Abu Yousef Al Najar Hospital

Salah Ed-Deen

Rafah

Al-Maslakh

Deer Yaseen

Al-Orooba

Abu Awad

Darb Al-Masri

Al-Rayan

East Hay Assalam

Al-Eyman

Gorge

Daiwan El-Hessi

Al-Hessi

Abu Hadeed

Al-Rebat

Madkhal Al-Matar

Jamal Abu Khatleh

Abu Loa'i

Al-Majles

Al Bayuk

Philadelphi Corridor

Al-Ghaz

Mosaab Ben Omaier

Al-Safa

Al-Matar

Temraz & Al-Akhrass

Abu Assa'id

Qaria Al-Shohadaa

Hassan Al-Sofi

Shokat as Sufi

Al-Taqwa

Al-Zaeem

Gaza International Airport (destroyed/no-operational since 2002)

Al-Matar

Abu Jarad

Abu Ajaaj

Al-Taqwa Eastren

Al-Hudoud Al-Masriyyah

Rafah (Al 'Awda)

Kerem Shalom (Karm Abu Salem)

0 250 500 1,000 Meters

Beit Lahiya
Jabalya
Beit Han
Gaza City
Deir al Balah
Khan Yunis
Rafah

Crossing Points
- Open
- Closed but Open for Exceptional Cases
- Closed

Closed and Restricted Areas
- No-Go Zone (300 metres)
- Risk zone

Fences and Barriers
- Concrete Wall
- Fence with Watch Towers

Palestinian areas
- Built-up Area
- Refugee Camps
- Governorate Boundary
- Neighbourhood Boundary

Locations
- UN Compound
- Damaged Road Bridge
- Road Bridges
- Hospital
- Hotel Area
- Landmark
- Wastewater Treatment Plant
- Sewage Outlet (In Constant Use)
- Sewage Outlet (Overflow Only)
- Wharf

Data applicable until December 2014. Access and closure data is collected by OCHA field staff and is subject to change. Access mapping is a work in progress. Maps are updated periodically.
Cartography: OCHA Information Management Unit
Map Produced: June 2015. Base data and statistics: OCHA, JRC, PA-MOPIC, aerial June 2014, CMWU
For comments contact <ochaopt@un.org> or tel. +972 (0)2 582-9962, www.ochaopt.org

MAP IS PROVIDED FREE OF CHARGE NOT FOR SALE

Access and Closure

RAFAH

DECEMBER 2014

OCHA

Al Mawasi (Rafah)

Qizan an Najjar

Qa' al Kharaba

Salah Ed-Deen

Tall as Sultan

Umm Kameil

Umm al Kilab

Salah Ed-Deen

Rafah Camp

Salah Ed-Deen

Rafah

Salah Ed-Deen

Al Bayuk

Shokat as Sufi

Rafah (Al 'Awda)

Gaza International Airport (destroyed/no-operational since 2002)

Kerem Shalom (Karm abu Salem)

Crossing Points
- Open
- Closed but Open for Exceptional Cases
- Closed

Fences and Barriers
- Concrete Wall
- Fence with Watch Towers

Palestinian areas
- Governorate Boundary
- Neighbourhood Boundary

0 250 500 1,000 Meters

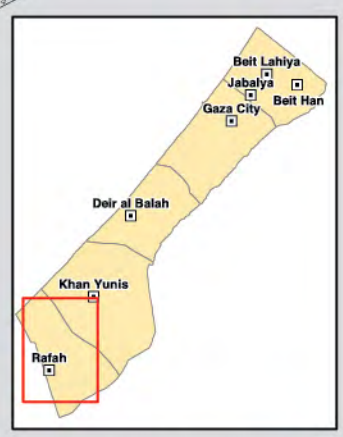

Date applicable until December 2014. Access and closure data is collected by OCHA field staff and is subject to change. Access mapping is a work in progress. Maps are updated periodically.
Cartography: OCHA Information Management Unit
Map Produced: June 2015. Base data and statistics: OCHA, JRC, PA-MOPIC, aerial June 2014, CMWU
For comments contact <ochaopt@un.org> or tel. +972 (0)2 582-9962, www.ochaopt.org

MAP IS PROVIDED FREE OF CHARGE NOT FOR SALE

An area of **Beit Hanoun**, Gaza, which was heavily affected during the 2014 hostilities. Overall, across the Gaza Strip, 12,620 housing units were totally destroyed over the course of the 51-day-long escalation and 6,455 were severely damaged, displacing about 100,000 people. It was the largest displacement recorded in Gaza since 1967. As of mid-2015, displaced Palestinians in Gaza are accommodated with host families, in rented apartments, prefabricated units, tents and makeshift shelters, or in the rubble of their previous homes, and suffer from poor living conditions. © Photo by OCHA

GAZA THEMATIC MAPS

Gaza Strip | **OPERATIONAL MULTI-SECTORAL GAP & COVERAGE MAP**
APRIL 2015

unicef OCHA

This map was prepared with UNICEF to improve targeting of multi-sectoral interventions at the community level by correlating the availability of child and family related services with vulnerabilities resulting from or aggravated by the 2014 conflict in Gaza.

Indicators of vulnerability for children, to be read in conjunction with the adjacent map on damage intensity

- Internally displaced persons in UNRWA collective centre
- Lowest Achieving Public Schools
- Minor Damage to Public School
- Major Damage to Public School
- Total Destruction of Public School
- Damaged UNRWA School

Available support services for vulnerable children and families (not exhaustive)

- Hospital
- Clinic
- Child Protection Network
- Family Center
- Child Friendly Space
- Adolescent programmes
- Child Group and Individual Counselling
- Mental Health Services
- Family Therapy
- Child Mind & Body Awareness
- Response to Child Labour
- Alternative Care for Children
- Municipal Boundary

No Fishing Zone
1.5 Nautical Miles

6 nautical miles Fishing Limit Enforced by IDF
(Ceasefire Agreement-November 2012)

No Fishing Zone
1 Nautical Mile

Mediterranean Sea

Erez

Beit Lahiya
Um Al-Nnaser
Ash Shati' Camp
Jabalya Camp
Jabalya
Beit Hanun
Gaza
Madinat Ezahra
Al Mughraqa (Abu Middein)
An Nuseirat
An Nuseirat Camp
Juhor ad Dik
Al Bureij Camp
Al Bureij
Az Zawayda
Al Maghazi
Al Maghazi Camp
Deir al Balah Camp
Deir al Balah
Al Musaddar
Wadi as Salqa
Khan Yunis Camp
Al Qarara
Bani Suheila
'Abasan al Jadida
Khan Yunis
'Abasan al Kabira
Khuza'a
Rafah
Rafah Camp
Al-Nasser (Al Bayuk)
Al Fukhkhari
Shokat as Sufi
Rafah
Kerem Shalom
EGYPT
ISRAEL

Damage Intensity
No Damage
Severe Damage

Mediterranean Sea
WEST BANK
ISRAEL
Dead Sea
GAZA STRIP

Ash Shati' Camp
Ash Sheikh Radwan
An Naser
Jabalya El Balad
Northern Remal
Southern Remal
Ad Darraj
At Tuffah
As Sabra
Tal El Hawa
Old City
Ash Sheikh 'Ijleen
Az Zaitoun
Ash Shuja'iyeh
Ijdeedeh
At Turukman

5 Km

Gaza Strip | **HOSPITALS AND CLINICS DAMAGED DURING THE JULY-AUGUST 2014 HOSTILITIES** - AS OF 5 SEPTEMBER 2014

OCHA

17 out of 32 hospitals were damaged and six closed down as a result. Out of 97 primary health centers (PHC) monitored for damage and closures, 45 reported damaged and 17 were closed. Four were completely destroyed. 16 ambulances were damaged.

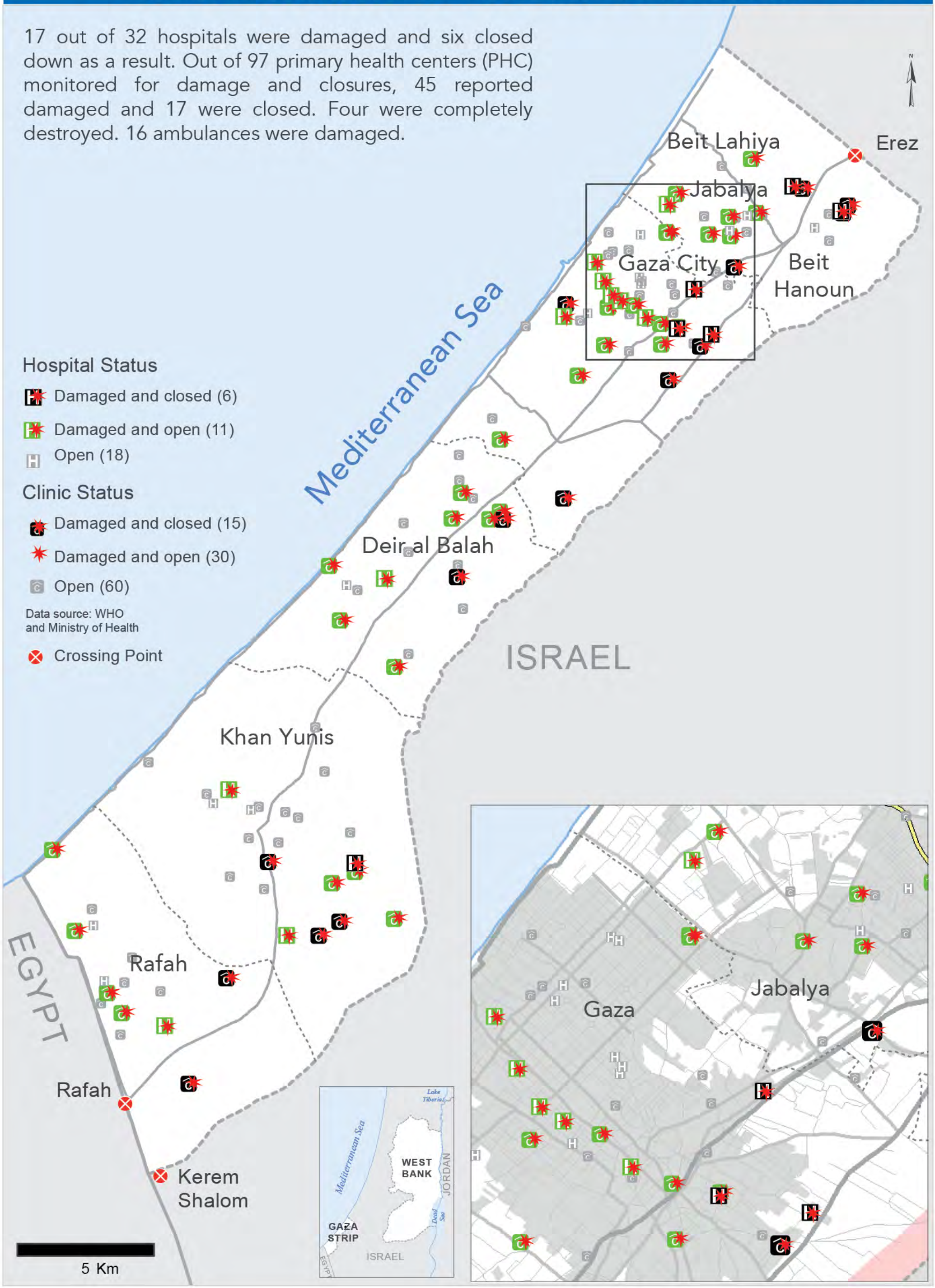

Hospital Status

- Damaged and closed (6)
- Damaged and open (11)
- Open (18)

Clinic Status

- Damaged and closed (15)
- Damaged and open (30)
- Open (60)

Data source: WHO and Ministry of Health

- Crossing Point

Gaza Strip | WASH FACILITIES
AS OF MAY 2015

OCHA

- Sewage Outlet
- Water Booster Station
- Sewage Treatment Plant
- Power Station
- Sewage Pumping Station
- Water Desalination Plant
- Water Pumping Station
- Water Reservoir
- Water Well

Crossing Point Status

- Closed
- Open With Exception
- Open

- Main Road
- Local Road
- Governorate Boundary
- Builtup Area

Mediterranean Sea

Beit Lahiya

Erez

Jabalya

Beit Hanoun

Gaza City

Nahal Oz

Karni

Deir al Balah

Khan Yunis

ISRAEL

Rafah

Sufa

Rafah

Kerem Shalom

EGYPT

5 Km



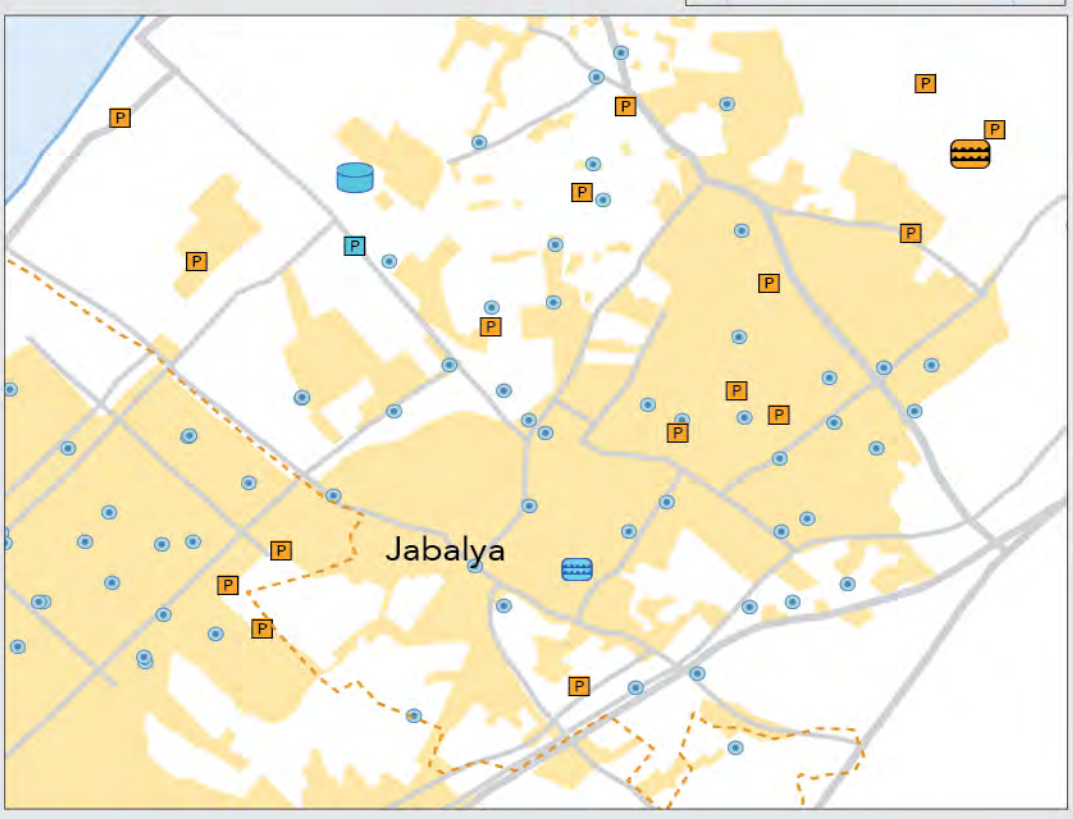

Gaza Strip | POWER DEFICIT
AS OF JUNE 2015

OCHA

Percentage of demand met

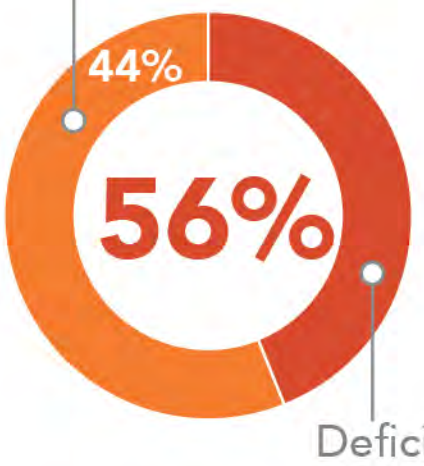

Demand **470 MW**

Available **208 MW**

12-16 HOURS

of scheduled electricity outages are implemented across Gaza.

North Gaza

Gaza

Middle Area

Khan Yunis

Rafah

ISRAEL

EGYPT

Grizim (Al Bahar Line)

Meiron (Beit Lahia line)

Eival Jabalia Line

Nekarot (Baghdad Line)

Hamda (Al QubaLine)

Iron (Al Shaff Line)

Romah (Middle Line)

Kela' (Kisofim Line)

Shiryon (khan Yunis Line)

Sorya (Rafah Line)

Palestine Line

Gaza-2 Line

Gaza-1 Line

Gaza Power Plant

Erez

Nahal Oz

Karni Crossing

Sufa

Airport
closed in 2000 and later destroyed

Rafah

Kerem Shalom

4 MW
8 MW
12 MW
10 MW
7 MW
5 MW
0 MW

0 2 4 8 Kilometers

- Electric Feeder (Israel)
- Electric Feeder (Egypt)
- Electric Feeder (Power Plant)
- Hospital
- Wastewater Treatment Plant
- Pumping Station
- Water Treatment Facility
- Wells
- Crossing Point
- Closed Crossing Point
- Green Line
- Built-up area
- Refugee Camp

Communities in West Bank Index

Palestinian Community	Governorate	Grid	Page	Indicators
A				
A Seefer	Hebron	F27	16	
Aba	Jenin	I3	5	
Abda	Hebron	D25	16	
Abo El-Henna	Hebron	B26	16	
Abu al 'Asja	Hebron	D26	16	
Abu al 'Urqan	Hebron	D26	16	
Abu al Ghuzlan	Hebron	C26	16	
Abu Dis	Jerusalem	H18	13	
Abu George Road Bedouins - Kassara	Jerusalem	I17	13	
Abu George Road Bedouins - Nkheila	Jerusalem	I17	13	
Abu Kbash	Nablus	K8	8	
Abu Nujeim	Bethlehem	G21	15	
Abu Nuwar	Jerusalem	I18	13	
Abu Qash	Ramallah	G14	11	
Abu Shukheidim	Ramallah	F14	11	
Abu Shusheh Bedouins	Jerusalem	H16	13	
Abu Suhweila	Hebron	B25	16	
Abu Sultan	Salfit	D1	10	
Abud	Ramallah	D13	11	
Abwein	Ramallah	G12	11	
Ad Dab'a	Qalqiliya	C1	9	
Ad Damayra	Jenin	G4	5	
Ad Dawa	Nablus	J1	8	
Ad Deir	Tubas	M5	6	
Ad Deirat	Hebron	F26	16	
Ad Doha	Bethlehem	G2	15	
Ad Duheisha Camp	Bethlehem	G2	15	
AD Duweir	Hebron	F25	16	
Ad Duwwara	Hebron	F23	16	
Adebal	Jenin	F3	5	
Adh Dhahiriya	Hebron	C26	16	
Ajja	Jenin	G5	5	
Ajjul	Ramallah	F13	11	
Akkaba	Tulkarm	D3	7	
Al 'Alaqa al Fauqa	Hebron	C25	16	
Al 'Alaqa at Tahta	Hebron	C25	16	
Al 'Aqaba	Tubas	K6	6	
Al 'Aqrabaniya	Nablus	J8	8	
Al 'Araqa	Jenin	G3	5	
Al 'Arrub Camp	Hebron	F22	16	
Al 'Asa'asa	Jenin	G6	5	
Al 'Asakira	Bethlehem	H2	15	
Al 'Attara	Jenin	F6	5	
Al 'Auja	Jericho	L14	12	
Al 'Azza Camp	Bethlehem	G19	15	
Al 'Ein	Hebron	G25	16	
Al 'Eizariya	Jerusalem	H18	13	
Al 'Iqab	Bethlehem	H21	15	
Al 'Isawiya	Jerusalem	H18	13	
Al 'Ubeidiya	Bethlehem	I19	15	
Al 'Uddeisa	Hebron	F23	16	
Al Am'ari Camp	Ramallah	G16	11	
Al Badhan	Nablus	I7	8	
Al Baqa'a	Hebron	F23	16	
Al Baqa'a	Jerusalem	I16	13	
Al Baqqar	Hebron	E22	16	
Al Beida	Bethlehem	G21	15	
Al Bira	Hebron	B26	16	
Al Bireh	Ramallah	G15	11	
Al Bowereh (Aqabat Injeleh)	Hebron	F25	16	
Al Burj	Hebron	B26	16	
Al Buweib	Hebron	F25	16	
Al Fandaqumiya	Jenin	G6	5	
Al Farisiya- al Jubiya	Tubas	M5	6	
Al Farisiya-al Zu'bi	Tubas	M5	6	
Al Farisiya-Ihmayyer	Tubas	M5	6	
Al Farisiya-Khallet Khader	Tubas	M5	6	
Al Farisiya-Nab'a al Ghazal	Tubas	M5	6	
Al Fawwar Camp	Hebron	E25	16	
Al Funduq	Qalqiliya	F9	9	
Al Fureidis	Bethlehem	H2	15	
Al Ganoub	Hebron	G22	16	
Al Haddadiya	Bethlehem	I2	15	
Al Hadidiya	Tubas	L8	6	
Al Haffasi	Tulkarm	D7	7	
Al Hafira	Jenin	G4	5	
Al Halqum	Bethlehem	G21	15	
Al Hashimiya	Jenin	G3	5	
Al Hathroura	Jericho	J17	12	
Al Heila	Hebron	E25	16	
Al Hijra	Hebron	D25	16	
Al Hujeila	Bethlehem	H2	15	
Al Ja'waneh	Nablus	J9	8	
Al Jab'a	Bethlehem	E2	15	
Al Jalajel	Hebron	F24	16	
Al Jalama	Jenin	I2	5	
Al Jalazun Camp	Ramallah	G14	11	
Al Jameelat	Jenin	I3	5	
Al Janab	Bethlehem	H2	15	
Al Janiya	Ramallah	E15	11	
Al Jarba	Jenin	H5	5	
Al Jarushiya	Tulkarm	D6	7	
Al Jib	Jerusalem	G16	13	
Al Jiftlik - al Musaffah	Jericho	L1	12	
Al Jiftlik-abu al 'Ajaj	Jericho	L1	12	
Al Jiftlik-ash-Shuneh	Jericho	L1	12	
Al Jiftlik-Garb al Muthallath	Jericho	L1	12	
Al Judeida	Jenin	I6	5	
Al Judeira	Jerusalem	G16	13	
Al Juneid	Nablus	G8	8	
Al Jwaya	Hebron	F26	16	
Al Karameh (Beit Nuba)	Ramallah	D16	11	
Al Karmil	Hebron	F26	16	
Al Khadr	Bethlehem	F2	15	
Al Khalayleh	Jerusalem	F17	13	
Al Khalayleh Bedouins	Jerusalem	F16	13	
Al Khamajat	Hebron	D23	16	
Al Khas	Bethlehem	H19	15	
Al Khuljan	Jenin	F3	5	
Al Khushna	Bethlehem	H2	15	
Al Kufeir	Jenin	I5	5	
Al Kum	Hebron	C24	16	
Al Kurshan	Bethlehem	G19	15	
Al Lubban al Gharbi	Ramallah	D12	11	
Al Lubban ash Sharqiya	Nablus	H12	8	
Al Ma'sara	Bethlehem	G21	15	
Al Majd	Hebron	B25	16	
Al Maniya	Bethlehem	G21	15	
Al Manshiya	Bethlehem	G21	15	
Al Manshiya	Jenin	G3	5	
Al Mansura	Jenin	G5	5	
Al Mas'udiya	Nablus	F7	8	
Al Mashareqa Altahta	Hebron	E24	16	
Al Mashru' Bedouins	Jericho	M16	12	
Al Masqufa	Tulkarm	D6	7	
Al Matwi	Salfit	E11	10	
Al Mazra'a al Qibliya	Ramallah	F14	11	
Al Mazra'a ash Sharqiya	Ramallah	H13	11	
Al Midya	Ramallah	C15	11	
Al Mu'arrajat Centre	Ramallah	J15	11	
Al Mu'arrajat East	Ramallah	K15	11	
Al Mudawwar	Qalqiliya	C1	9	
Al Mughayyir	Jenin	J4	5	
Al Mughayyir	Ramallah	J13	11	
Al Muntar	Hebron	E26	16	
Al Muntar	Jerusalem	I19	13	
Al Mutilla	Jenin	K4	5	
Al Muwarraq	Hebron	C24	16	
Al Qaffaf	Tubas	L4	6	
Al Qubeiba	Jerusalem	F17	13	
Al Walaja	Bethlehem	F19	15	
Al Walayda	Bethlehem	H23	15	
Al Wata	Bethlehem	G19	15	
Al Yamun	Jenin	G2	5	
Ammuriya	Nablus	G12	8	
An Nabi Elyas	Qalqiliya	C9	9	
An Nabi Musa	Jericho	K18	12	
An Nabi Salih	Ramallah	E13	11	
An Nabi Samwil	Jerusalem	G17	13	
An Nabi Samwil Bedouins	Jerusalem	G17	13	
An Najada	Hebron	G26	16	
An Naqura	Nablus	G7	8	
An Nassariya	Nablus	J8	8	
An Nazla al Gharbiya	Tulkarm	D4	7	
An Nazla al Wusta	Tulkarm	E4	7	
An Nazla ash Sharqiya	Tulkarm	E4	7	
An Nuwei'ma	Jericho	L16	12	
An Nuwei'ma Al-Fauqa Bedouins	Jericho	K15	12	
Anab al Kabir	Hebron	B27	16	
Anabta	Tulkarm	E6	7	
Anata	Jerusalem	H17	13	
Anin	Jenin	F2	5	
Anza	Jenin	G5	5	
Aqbat Jaber Camp	Jericho	K17	12	
Aqqaba	Tubas	J5	6	
Aqraba	Nablus	J1	8	
Ar Rajman	Nablus	J1	8	
Ar Rakeez	Hebron	F26	16	
Ar Ram & Dahiyat al Bareed	Jerusalem	H16	13	
Ar Rama	Jenin	F5	5	
Ar Ramadin	Hebron	B27	16	
Ar Ras	Tulkarm	D8	7	
Ar Rawa'in	Bethlehem	H23	15	
Ar Rifa'iyya	Hebron	F25	16	
Ar Rihiya	Hebron	E25	16	
Ar-Rawabi	Ramallah	G13	11	
Arab Abu Farda	Qalqiliya	C9	9	
Arab al Fureijat	Hebron	B28	16	
Arab al Hamdun	Jenin	F3	5	
Arab al Jahilin - al Jabal	Jerusalem	I18	13	
Arab al Ka'abneh	Nablus	J12	8	
Arab Al Khouli/Wadi Kana	Salfit	D1	10	
Arab ar Ramadin al Janubi	Qalqiliya	C9	9	
Arab ar Ramadin ash Shamali	Qalqiliya	C9	9	
Arab ar Rashayida	Bethlehem	H23	15	
Arab ar Rashayida al Barriya	Bethlehem	I24	15	
Arab as Suweitat	Jenin	I3	5	
Arabbuna	Jenin	J2	5	
Arraba	Jenin	G4	5	
Arrana	Jenin	I2	5	
Artas	Bethlehem	G2	15	
Arura	Ramallah	F12	11	
As Sa'aida	Jenin	G2	5	
As Samu'	Hebron	E27	16	
As Sawahira al Gharbiya	Jerusalem	H19	13	
As Sawahira ash Sharqiya	Jerusalem	H19	13	
As Sawiya	Nablus	H11	8	
As Simiya	Hebron	D26	16	
As Sura	Hebron	C25	16	
As Suwwana	Jerusalem	H18	13	
Ash Shawawra	Bethlehem	H2	15	
Ash Shayyah	Jerusalem	H18	13	
Ash Sheikh Sa'd	Jerusalem	H19	13	
Ash Shuhada	Jenin	H4	5	
Ash Shuyukh	Hebron	F23	16	
Asira al Qibliya	Nablus	G9	8	
Asira ash Shamaliya	Nablus	H8	8	
Askar Camp	Nablus	I8	8	
At Tabaqa	Hebron	D24	16	
At Tarem	Jenin	G3	5	
At Tayba	Jenin	F2	5	
At Tayba	Ramallah	I14	11	
At Taybe	Hebron	D23	16	
At Tira	Ramallah	F16	11	
At Tur	Jerusalem	H18	13	
At Tur Bedouins	Jerusalem	H18	13	
At Tuwani	Hebron	F26	16	
Atara	Ramallah	G13	11	
Ath Thabra	Bethlehem	G21	15	
Ath Thaghra	Tubas	J6	6	
Ath Thuri	Jerusalem	H18	13	
Attil	Tulkarm	D5	7	
Awarta	Nablus	H1	8	
Ayda Camp	Bethlehem	G19	15	
Az Za'ayyem	Jerusalem	H18	13	
Az Za'ayyem Bedouins	Jerusalem	H18	13	
Az Za'ayyem Za'atreh Herders	Jerusalem	H18	13	
Az Zababida	Jenin	I5	5	
Az Zawiya	Jenin	G5	5	
Az Zawiya	Salfit	D11	10	
Az Zubeidat	Jericho	M9	12	
Azmut	Nablus	I8	8	
Azzun	Qalqiliya	D9	9	
Azzun 'Atma	Qalqiliya	C11	9	
B				
Bab az Zahira	Jerusalem	H18	13	
Bal'a	Tulkarm	E6	7	
Balata Camp	Nablus	H9	8	
Bani Na'im	Hebron	F24	16	
Baqa ash Sharqiya	Tulkarm	D4	7	
Baqat al Hatab	Qalqiliya	E9	9	
Bardala	Tubas	L5	6	
Barghasha	Jenin	J3	5	
Barta'a ash Sharqiya	Jenin	E3	5	
Battir	Bethlehem	F19	15	
Beit 'Amra	Hebron	D25	16	
Beit 'Anan	Jerusalem	E17	13	
Beit 'Awwa	Hebron	B24	16	
Beit 'Einun	Hebron	F23	16	
Beit 'Ur al Fauqa	Ramallah	E16	11	
Beit 'Ur at Tahta	Ramallah	E16	11	
Beit Amin	Qalqiliya	C1	9	
Beit ar Rush al Fauqa	Hebron	B25	16	

- Included in the Vulnerable Profile Project
- Bedouin/herding communities
- Access: Settlements activities
- Access: Barrier (Construction, prior coordination, permits/agr.gates)
- Access to services:Rank
- Health: Is the Community Served by a Mobile Clinic?
- Threatened by demolition
- Faced settler violance
- Connected to the electricity network
- Connected to the water network

Palestinian Community	Governorate	Grid	Page	Indicators
Beit ar Rush at Tahta	Hebron	B25	16	
Beit Dajan	Nablus	J9	8	
Beit Duqqu	Jerusalem	F16	13	VPP
Beit Fajjar	Bethlehem	F22	15	VPP
Beit Furik	Nablus	I9	8	
Beit Hanina	Jerusalem	G17	13	
Beit Hanina - Al Marwaha West	Jerusalem	G17	13	VPP
Beit Hanina - Dahiyat Al Bareed	Jerusalem	H17	13	VPP
Beit Hanina al Balad	Jerusalem	G17	13	VPP
Beit Hasan	Nablus	K8	8	
Beit Iba	Nablus	G8	8	
Beit Ijza	Jerusalem	F17	13	VPP
Beit Iksa	Jerusalem	G17	13	VPP
Beit Iksa Bedouins	Jerusalem	F17	13	VPP
Beit Imrin	Nablus	G7	8	
Beit Jala	Bethlehem	G2	15	VPP
Beit Kahil	Hebron	E23	16	VPP
Beit Lid	Tulkarm	E7	7	
Beit Liqya	Ramallah	D16	11	VPP
Beit Maqdum	Hebron	C24	16	
Beit Mirsim	Hebron	B25	16	VPP
Beit Qad	Jenin	J3	5	
Beit Rima (Bani Zeid)	Ramallah	E12	11	
Beit Safafa	Jerusalem	G19	13	
Beit Sahur	Bethlehem	G2	15	
Beit Sira	Ramallah	D16	11	VPP
Beit Surik	Jerusalem	F17	13	VPP
Beit Ta'mir	Bethlehem	H2	15	VPP
Beit Ula	Hebron	D22	16	
Beit Ummar	Hebron	E22	16	VPP
Beit Wazan	Nablus	G8	8	
Beita	Nablus	H1	8	
Beitillu	Ramallah	E14	11	VPP
Beitin	Ramallah	H15	11	VPP
Beituniya	Ramallah	F15	11	VPP
Bethlehem	Bethlehem	G2	15	VPP
Biddu	Jerusalem	F17	13	VPP
Biddya	Salfit	E11	10	VPP
Bil'in	Ramallah	D15	11	
Bir al Basha	Jenin	G4	5	VPP
Bir al Maskoob A	Jerusalem	I18	13	VPP
Bir al Maskoob B	Jerusalem	I18	13	VPP
Bir Musallam	Hebron	C23	16	VPP
Bir Nabala	Jerusalem	G17	13	VPP
Bir Onah	Bethlehem	G19	15	VPP
Bir Zeit	Ramallah	G14	11	
Birin	Hebron	F25	16	VPP
Birqin	Jenin	H3	5	
Biyar al 'Arus	Hebron	F25	16	VPP
Bizzariya	Nablus	F6	8	
Bruqin	Salfit	E12	10	VPP
Budrus	Ramallah	C14	11	VPP
Bureid'a	Bethlehem	H2	15	
Burham	Ramallah	F13	11	
Burin	Nablus	H9	8	VPP
Burqa	Nablus	G7	8	VPP
Burqa	Ramallah	H15	11	VPP
Dahiyat al Aqbat Bedouins	Jerusalem	H16	13	VPP
Dahiyat Sabah al Kheir	Jenin	I2	5	VPP
Dar Abu Basal	Salfit	F11	10	VPP
Dar Faza'a	Ramallah	I15	11	VPP
Dar Salah	Bethlehem	H2	15	
Deir 'Ammar	Ramallah	E14	11	
Deir 'Ammar Camp	Ramallah	E14	11	VPP
Deir Abu Da'if	Jenin	J3	5	
Deir Abu Mash'al	Ramallah	D13	11	
Deir Abu Masha'al Herders	Ramallah	D13	11	VPP
Deir al 'Asal al Fauqa	Hebron	B25	16	VPP
Deir al 'Asal at Tahta	Hebron	B25	16	
Deir al Ghusun	Tulkarm	D5	7	VPP
Deir al Hatab	Nablus	I8	8	
Deir al Hawa	Hebron	B27	16	VPP
Deir al Qilt	Jericho	K17	12	
Deir as Sudan	Ramallah	F13	11	
Deir Ballut	Salfit	D12	10	VPP
Deir Dibwan	Ramallah	H15	11	VPP
Deir Ghassana (Bani Zeid)	Ramallah	E12	11	
Deir Ghazala	Jenin	I2	5	
Deir Hajla	Jericho	M17	12	
Deir Ibzi'	Ramallah	E15	11	VPP
Deir Istiya	Salfit	F1	10	VPP
Deir Jarir	Ramallah	I14	11	VPP
Deir Nidham	Ramallah	E13	11	VPP
Deir Nidham Bedouins - Al Hossa	Ramallah	E13	11	VPP
Deir Qaddis	Ramallah	D14	11	VPP
Deir Quruntul	Jericho	K16	12	
Deir Razih	Hebron	D25	16	VPP
Deir Sa'eeda	Hebron	B28	16	VPP
Deir Samit	Hebron	C24	16	VPP
Deir Sharaf	Nablus	G8	8	VPP
Dhaher al 'Abed	Jenin	E3	5	VPP
Dhaher al Malih	Jenin	F3	5	VPP
Dhahrat an Nada	Bethlehem	H2	15	VPP
Dhinnaba	Tulkarm	D6	7	VPP
Dkaika	Hebron	H27	16	VPP
Duma	Nablus	J12	8	VPP
Dura	Hebron	D24	16	
Dura al Qar'a	Ramallah	G14	11	VPP
East Tayba Bedouins	Ramallah	I14	11	VPP
Ein 'Arik	Ramallah	F15	11	VPP
Ein ad Duyuk al Fauqa	Jericho	K16	12	
Ein ad Duyuk al Fauqa Bedouins	Jericho	K15	12	VPP
Ein ad Duyuk at Tahta	Jericho	K16	12	
Ein al Hilwa	Tubas	L6	6	VPP
Ein al Hilwa - Um al Jmal	Tubas	L6	6	VPP
Ein al Hilwa - Wadi al Faw	Tubas	L6	6	VPP
Ein ar Rashash	Ramallah	J12	11	VPP
Ein as Sultan Camp	Jericho	L16	12	
Ein Ayoub Bedouins	Ramallah	E14	11	VPP
Ein Beit el Mai Camp	Nablus	H8	8	
Ein el Beida	Tubas	M5	6	VPP
Ein el Qilt	Jericho	J17	12	VPP
Ein Jaryout	Ramallah	F16	11	VPP
Ein Qiniya	Ramallah	F15	11	VPP
Ein Qiniya Bedouins - Wadi ad Dulum	Ramallah	F15	11	VPP
Ein Samiya	Ramallah	J14	11	VPP
Ein Shibli	Nablus	K8	8	VPP
Ein Siniya	Ramallah	G14	11	
Ein Yabrud	Ramallah	H14	11	VPP
Einabus	Nablus	H1	8	
El Far'a Camp	Tubas	I7	6	
Fahma	Jenin	F5	5	
Fahma al Jadida	Jenin	G5	5	
Fakht al Jul	Bethlehem	H2	15	VPP
Falamya	Qalqiliya	C8	9	VPP
Faqqu'a	Jenin	J2	5	VPP
Far'ata	Qalqiliya	F9	9	
Far'un	Tulkarm	C7	7	VPP
Farkha	Salfit	F12	10	
Farsh Alhawa	Hebron	E23	16	VPP
Fasayil	Jericho	K13	12	VPP
Fasayil al Fauqa	Jericho	K12	12	VPP
Fasayil al Wusta	Jericho	K12	12	VPP
Fer'a	Hebron	C23	16	VPP
Fheidat	Jerusalem	H17	13	VPP
Fraseen	Jenin	E4	5	VPP
Fuqeiqis	Hebron	C25	16	VPP
Furush Beit Dajan	Nablus	L9	8	VPP
Habla	Qalqiliya	C1	9	VPP
Hadab al 'Alaqa	Hebron	C25	16	
Hadab al Fawwar	Hebron	D25	16	VPP
Hajja	Qalqiliya	E9	9	VPP
Halaweh	Hebron	F27	16	VPP
Halhul	Hebron	E23	16	VPP
Hammamat al Maleh	Tubas	L6	6	VPP
Hammamat al Maleh - Al Burj	Tubas	L6	6	VPP
Hammamat al Maleh - Al Meiteh	Tubas	L6	6	VPP
Hamrush	Hebron	G22	16	
Haribat an Nabi	Hebron	E27	16	VPP
Haris	Salfit	F11	10	VPP
Harmala	Bethlehem	G21	15	VPP
Hebron	Hebron	E24	16	
Hindaza	Bethlehem	G2	15	
Hitta	Hebron	D22	16	
Hizma	Jerusalem	H17	13	VPP
Humsa	Hebron	C24	16	VPP
Humsa - Al Bqai'a	Tubas	L8	6	VPP
Humsa - Al Farsheh	Nablus	L8	8	VPP
Humsa - Al Jufeh	Nablus	L9	8	VPP
Humsa - Basaliya	Nablus	L9	8	VPP
Hureiz	Hebron	F25	16	VPP
Husan	Bethlehem	F2	15	VPP
Huwwara	Nablus	H1	8	VPP
I'zeiz	Hebron	E26	16	
Ibziq	Tubas	K5	6	VPP
Idhna	Hebron	C23	16	VPP
Ijnisinya	Nablus	G7	8	
Iktaba	Tulkarm	D6	7	VPP
Illar	Tulkarm	E5	7	
Immatin	Qalqiliya	F9	9	VPP
Imneizil	Hebron	E27	16	VPP
Imreiha	Jenin	F4	5	VPP
Imreish	Hebron	D25	16	
Iqtait	Hebron	B26	16	VPP
Iraq al Sakhra	Salfit	F12	10	VPP
Iraq Burin	Nablus	H9	8	VPP
Irqan Turad	Hebron	F22	16	
Isfey al Fauqa	Hebron	G27	16	VPP
Isfey al Tihta	Hebron	G27	16	VPP
Iskaka	Salfit	G11	10	VPP
Iskeik	Hebron	B25	16	VPP
Isla	Qalqiliya	D9	9	VPP
Isteih	Jericho	K16	12	VPP
Izbat Abu Adam	Salfit	E11	10	VPP
Izbat Abu Hamada	Qalqiliya	D9	9	
Izbat Abu Khameish	Tulkarm	E6	7	
Izbat al Ashqar	Qalqiliya	C1	9	VPP
Izbat al Khilal	Tulkarm	E7	7	
Izbat at Tabib	Qalqiliya	D9	9	VPP
Izbat Jal'ud	Qalqiliya	C1	9	VPP
Izbat Salman	Qalqiliya	C1	9	VPP
Izbat Shufa	Tulkarm	D7	7	VPP
Jaba'	Jenin	G6	5	
Jaba'	Jerusalem	H16	13	VPP
Jaba' (Tajammu' Badawi)	Jerusalem	H16	13	VPP
Jabal al Aqra'a	Jenin	F4	5	VPP
Jabal al Baba	Jerusalem	H18	13	VPP
Jabal Al Deek	Bethlehem	G2	15	VPP
Jabal al Mukabbir	Jerusalem	H19	13	
Jabal Harasah	Bethlehem	H2	15	VPP
Jafa an Nun	Nablus	J1	8	
Jala	Hebron	E22	16	
Jalbun	Jenin	K3	5	VPP
Jalqamus	Jenin	J4	5	
Jalud	Nablus	I12	8	
Jamma'in	Nablus	G1	8	
Jammala	Ramallah	E14	11	
Jannatah (Beit Falouh)	Bethlehem	G21	15	VPP
Jayyus	Qalqiliya	D9	9	
Jbour and 'Anani	Salfit	C12	10	VPP
Jenin	Jenin	I3	5	VPP
Jenin Camp	Jenin	H3	5	
Jericho	Jericho	L16	12	
Jerusalem Old City	Jerusalem	H18	13	
Jibiya	Ramallah	F13	11	
Jifna	Ramallah	G14	11	
Jilijliya	Ramallah	G13	11	
Jinba	Hebron	F27	16	VPP
Jinsafut	Qalqiliya	E9	9	VPP
Jit	Qalqiliya	F8	9	VPP
Jourat al Jamal	Hebron	E26	16	
Jubbet adh Dhib	Bethlehem	H21	15	VPP
Juhdum	Bethlehem	H2	15	
Jurat al Khiel	Hebron	G22	16	VPP
Jurat ash Sham'a	Bethlehem	F21	15	VPP
Jurish	Nablus	I11	8	
Jurun al Louz	Hebron	G23	16	
Juwai & Kafr Jul	Hebron	B26	16	
Kafa	Tulkarm	D7	7	VPP
Kafr 'Abbush	Tulkarm	E8	7	
Kafr 'Aqab	Jerusalem	G16	13	VPP
Kafr 'Ein	Ramallah	E12	11	
Kafr ad Dik	Salfit	E12	10	VPP
Kafr al Labad	Tulkarm	E7	7	
Kafr Dan	Jenin	H3	5	
Kafr Jammal	Tulkarm	D8	7	VPP
Kafr Laqif	Qalqiliya	E9	9	VPP
Kafr Malik	Ramallah	I13	11	VPP
Kafr Ni'ma	Ramallah	E15	11	
Kafr Qaddum	Qalqiliya	F8	9	VPP
Kafr Qalil	Nablus	H9	8	VPP
Kafr Qud	Jenin	G3	5	
Kafr Ra'i	Jenin	F5	5	
Kafr Rumman	Tulkarm	E6	7	
Kafr Sur	Tulkarm	D8	7	
Kafr Thulth	Qalqiliya	D1	9	VPP
Kafr Zibad	Tulkarm	D8	7	
Kardala	Tubas	L5	6	VPP
Karma	Hebron	D25	16	VPP

VPP Included in the Vulnerable Profile Project
Bedouin/herding communities
Access: Settlements activities
Access: Barrier (Construction, prior coordination, permits/agr.gates)
Access to services:Rank
Health: Is the Community Served by a Mobile Clinic?
Threatened by demolition
Faced settler violance
Connected to the electricity network
Connected to the water network

Palestinian Community	Governorate	Grid	Page	Indicators
Kashda	Tubas	I6	6	
Khallet 'Afana	Bethlehem	F21	15	VPP
Khallet 'Arabi	Hebron	D25	16	VPP
Khallet al 'Aqed	Hebron	C25	16	
Khallet al Balluta	Bethlehem	F2	15	VPP
Khallet al Haddad	Bethlehem	G21	15	
Khallet al Louza	Bethlehem	G2	15	VPP
Khallet al Maghara	Ramallah	I16	11	
Khallet al Maiyya	Hebron	F26	16	VPP
Khallet al Qaranin	Bethlehem	G21	15	VPP
Khallet Alatot	Nablus	G9	8	
Khallet an Nu'man	Bethlehem	H19	15	VPP
Khallet Anjas	Jenin	F2	5	VPP
Khallet Athaba'	Hebron	F27	16	VPP
Khallet Edar	Hebron	E24	16	VPP
Khallet Hajar Fauqa	Hebron	F25	16	VPP
Khallet Hajar Tahta	Hebron	F25	16	VPP
Khallet Hamad	Bethlehem	G2	15	
Khallet Hammameh	Bethlehem	G19	15	VPP
Khallet Sakariya	Bethlehem	F21	15	VPP
Khallet Salih	Hebron	F26	16	
Khan Al Ahmar - Abu al Helu	Jerusalem	J17	13	VPP
Khan al Ahmar - Abu Falah	Jerusalem	J17	13	VPP
Khan Al Ahmar - Makab as Samen	Jerusalem	I17	13	VPP
Khan al Ahmar - Mihtawish	Jerusalem	I17	13	VPP
Khan Al Ahmar - Wadi As Sider	Jerusalem	J17	13	VPP
Kharas	Hebron	D22	16	
Kharayib Umm al Lahim	Jerusalem	E17	13	VPP
Kharbatha al Misbah	Ramallah	D16	11	VPP
Kharbatha Bani Harith	Ramallah	D14	11	VPP
Kharoubeh	Hebron	F26	16	
Khashem ad Daraj	Hebron	H26	16	VPP
Khashem al Karem	Hebron	H26	16	VPP
Kheroshewesh Wal Hadedeyah	Hebron	F26	16	
Khirbet al-Hamaam	Jenin	E4	5	VPP
Khirbet at Tayyah	Tulkarm	D7	7	VPP
Khirbet 'Abdallah al Yunis	Jenin	E3	5	VPP
Khirbet 'Atuf	Tubas	K7	6	VPP
Khirbet Abu 'Anqar	Jenin	J2	5	VPP
Khirbet Abu Falah	Ramallah	I13	11	
Khirbet Abu Hamid	Hebron	B25	16	
Khirbet ad Deir	Bethlehem	G21	15	VPP
Khirbet ad Deir	Hebron	D21	16	VPP
Khirbet al Fakheit	Hebron	G27	16	VPP
Khirbet al Hasaka	Hebron	E23	16	VPP
Khirbet al Kharaba	Hebron	E27	16	VPP
Khirbet al Majaz	Hebron	G27	16	VPP
Khirbet al Mantara	Hebron	E21	16	
Khirbet al Marajim	Nablus	J12	8	VPP
Khirbet al Mkahhal	Jenin	F4	5	VPP
Khirbet al Muntar al Gharbiya	Jenin	E3	5	VPP
Khirbet al Muntar ash Sharqiya	Jenin	E3	5	VPP
Khirbet an Nahla	Bethlehem	G2	15	VPP
Khirbet ar Rahwa	Hebron	B27	16	VPP
Khirbet ar Ras al Ahmar	Tubas	L7	6	VPP
Khirbet ar Ratheem	Hebron	D27	16	VPP
Khirbet ash Sheikh Sa'eed	Jenin	E3	5	
Khirbet at Tabban	Hebron	G27	16	VPP
Khirbet at Tawamin	Hebron	F27	16	
Khirbet Bir al 'Idd	Hebron	F27	16	VPP
Khirbet Bism	Hebron	D25	16	VPP
Khirbet Deir Shams	Hebron	D26	16	
Khirbet Fraseen	Jenin	E4	5	VPP
Khirbet Ghuwein al Fauqa	Hebron	E27	16	VPP
Khirbet Jamrura	Hebron	C23	16	VPP
Khirbet Jubara	Tulkarm	D7	7	VPP
Khirbet kafr Sheiyhan	Ramallah	F16	11	
khirbet Khamis	Jerusalem	G19	13	
Khirbet Kharruba	Jenin	J4	5	
Khirbet Marah ar Raha	Jenin	J4	5	
Khirbet Mas'ud	Jenin	E3	5	VPP
Khirbet Mushrif	Hebron	D22	16	
Khirbet Qeis	Salfit	F12	10	
Khirbet Sab'ein	Jenin	I3	5	VPP
Khirbet Salama	Hebron	C25	16	VPP
Khirbet Samra	Tubas	L7	6	VPP
Khirbet Sarra	Nablus	I12	8	VPP
Khirbet Sarura	Hebron	F26	16	
Khirbet Shuweika	Hebron	C27	16	
Khirbet Sir	Qalqiliya	D9	9	
Khirbet Suruj	Jenin	G2	5	VPP
Khirbet Susa	Salfit	E11	10	
Khirbet Tall al Ghar	Nablus	J8	8	
Khirbet Tana	Nablus	K1	8	VPP
Khirbet Tawil ash Shih	Hebron	G27	16	
Khirbet Tell el Himma	Tubas	L5	6	VPP
Khirbet Tuqu'	Bethlehem	G21	15	VPP
Khirbet Yarza	Tubas	K6	6	VPP
Khirbet Zanuta	Hebron	C27	16	VPP
Khurisa	Hebron	F25	16	
Khursa	Hebron	D25	16	
Kifl Haris	Salfit	F11	10	VPP
Kisan	Bethlehem	H22	15	VPP
Kobar	Ramallah	F13	11	
Kobar Bedouins	Ramallah	F14	11	VPP
Kufeirit	Jenin	G3	5	
Kur	Tulkarm	E8	7	
Kureise	Hebron	D24	16	VPP
Kurza	Hebron	C26	16	
Kuziba	Hebron	F22	16	
Latoon Abu Jumaa	Jerusalem	I18	13	
Lifjim	Nablus	K1	8	VPP
Ma'azi Jaba'	Jerusalem	H16	13	VPP
Ma'in	Hebron	F26	16	VPP
Madama	Nablus	G9	8	
Maghayer ad Deir	Ramallah	I16	11	VPP
Maghayir al Abeed	Hebron	G27	16	VPP
Majdal Bani Fadil	Nablus	J11	8	VPP
Mak-hul	Tubas	L7	6	VPP
Mantiqat al Heish	Jenin	I5	5	
Mantiqat Shi'b al Butum	Hebron	F27	16	VPP
Marah al Baqqar	Hebron	C25	16	
Marah Ma'alla	Bethlehem	G21	15	VPP
Marah Rabah	Bethlehem	G21	15	
Marda	Salfit	G11	10	VPP
Marj al Ghazal	Jericho	M9	12	VPP
Marj Na'ja	Jericho	M9	12	VPP
Marj Na'ja Herders	Jericho	M9	12	VPP
Mas-ha	Salfit	D11	10	VPP
Masafer Bani Na'im	Hebron	G24	16	
Mashru' Beit Qad	Jenin	J3	5	
Mazari' an Nubani	Ramallah	F12	11	
Meithalun	Jenin	H5	5	
Mikhmas	Jerusalem	H16	13	VPP
Mikhmas Bedouins	Jerusalem	I16	13	VPP
Mirka	Jenin	G4	5	
Mirkez	Hebron	F27	16	VPP
Misliya	Jenin	H5	5	
Muhaajir	Salfit	F11	10	VPP
Nablus	Nablus	H8	8	
Nahhalin	Bethlehem	E2	15	VPP
Nazlat 'Isa	Tulkarm	D4	7	VPP
Nazlat Abu Nar	Tulkarm	D4	7	
Nazlat ash Sheikh Zeid	Jenin	F3	5	VPP
Ni'lin	Ramallah	D14	11	VPP
Nisf Jubeil	Nablus	G7	8	
North 'Anata Bedouins	Jerusalem	H17	13	VPP
North Al Jib Bedouins	Jerusalem	G16	13	VPP
North Beit Hanina Al Balad Bedouins	Jerusalem	G17	13	VPP
North Bir Nabala Bedouins	Jerusalem	G16	13	VPP
Nuba	Hebron	D22	16	
Nur Shams Camp	Tulkarm	D6	7	VPP
Odala	Nablus	H1	8	
Om Al Amad (Sahel Wadi Elma)	Hebron	F25	16	
Om Ashoqhan	Hebron	F25	16	VPP
Osaileh	Hebron	B27	16	VPP
Osarin	Nablus	I1	8	VPP
Qabalan	Nablus	H11	8	
Qabatiya	Jenin	H4	5	
Qaddura Camp	Ramallah	G15	11	
Qafan al Khamis	Hebron	F23	16	
Qaffin	Tulkarm	D4	7	VPP
Qalandiya	Jerusalem	G16	13	VPP
Qalandiya Camp	Jerusalem	G16	13	VPP
Qalqas	Hebron	E24	16	VPP
Qalqiliya	Qalqiliya	B9	9	VPP
Qarawat Bani Hassan	Salfit	E1	10	VPP
Qarawat Bani Zeid	Ramallah	F12	11	
Qaryut	Nablus	I12	8	VPP
Qatanna	Jerusalem	E17	13	VPP
Qawawis	Hebron	F27	16	VPP
Qeiqis	Jenin	E3	5	VPP
Qezoun	Hebron	E23	16	VPP
Qibya	Ramallah	C14	11	VPP
Qila	Hebron	C22	16	
Qinan an Najma	Hebron	D25	16	
Qinan an Namir	Hebron	G23	16	
Qinan Jaber	Hebron	E26	16	
Qira	Salfit	F11	10	
Qla'a Zeta	Hebron	F23	16	VPP
Qurnet ar Ras	Hebron	F25	16	
Qusin	Nablus	F8	8	
Qusra	Nablus	I11	8	VPP
Qussa	Hebron	B22	16	
Raba	Jenin	J5	5	
Rabud	Hebron	D26	16	VPP
Rafada	Hebron	D24	16	
Rafat	Jerusalem	G16	13	VPP
Rafat	Salfit	D12	10	VPP
Rakhme	Bethlehem	G2	15	
Ramallah	Ramallah	G15	11	VPP
Ramin	Tulkarm	F7	7	
Rammun	Ramallah	I15	11	
Rantis	Ramallah	C13	11	VPP
Ras 'Atiya	Qalqiliya	C1	9	VPP
Ras 'Ein al 'Auja	Jericho	K14	12	VPP
Ras al 'Amud	Jerusalem	H18	13	
Ras al Far'a	Tubas	I7	6	
Ras al Jora	Hebron	C22	16	
Ras al Tin	Ramallah	J13	11	VPP
Ras al Wad	Bethlehem	H2	15	VPP
Ras at Tawil	Hebron	F23	16	VPP
Ras at Tira	Qalqiliya	C1	9	VPP
Ras Karkar	Ramallah	E15	11	VPP
Ras Shihadeh Bedouins	Jerusalem	H17	13	
Rojom Eshayeb	Hebron	H26	16	VPP
Rujeib	Nablus	I9	8	VPP
Rummana	Jenin	G2	5	VPP
Sa'ir	Hebron	F22	16	
Saadet Tha'lah	Hebron	G26	16	VPP
Sabastiya	Nablus	G7	8	VPP
Safa	Hebron	E21	16	VPP
Saffa	Ramallah	D15	11	VPP
Saffarin	Tulkarm	E7	7	
Sahel Deir Sharaf ('Arab De'is)	Nablus	F7	8	VPP
Salfit	Salfit	F11	10	
Salhab	Tubas	J5	6	
Salim	Nablus	I8	8	VPP
Samaritan Village	Nablus	H9	8	VPP
Sanniriya	Qalqiliya	D1	9	VPP
Sanur	Jenin	H5	5	VPP
Sarra	Nablus	G9	8	VPP
Sarta	Salfit	E11	10	VPP
Sateh al Bahr	Jericho	K17	12	VPP
Seida	Tulkarm	E5	7	
Shabtin	Ramallah	D14	11	VPP
Shamaliyyat at Hawa	Hebron	F22	16	
Sharafat	Jerusalem	G19	13	
Sheikh Jarrah	Jerusalem	H18	13	
Shihda wa Hamlan	Nablus	J8	8	
Shu'fat	Jerusalem	H17	13	
Shu'fat Camp	Jerusalem	H17	13	
Shufa	Tulkarm	E7	7	VPP
Shuqba	Ramallah	D14	11	VPP
Shuyukh al 'Arrub	Hebron	F22	16	
Sikka	Hebron	B25	16	VPP
Silat adh Dhahr	Jenin	F6	5	VPP
Silat al Harithiya	Jenin	G2	5	
Silwad	Ramallah	H14	11	VPP
Silwad Camp	Ramallah	H14	11	
Silwan	Jerusalem	H18	13	
Sinjil	Ramallah	H12	11	VPP
Sir	Jenin	I5	5	
Siris	Jenin	H6	5	
Somara	Hebron	B26	16	
South 'Anata Bedouins (Wa'ar al Beik)	Jerusalem	H17	13	VPP
South Al Jib Bedouins	Jerusalem	G17	13	VPP
South Bir Nabala Bedouins	Jerusalem	G17	13	VPP
Suba	Hebron	C23	16	VPP
Sur Bahir	Jerusalem	H19	13	
Surda	Ramallah	G15	11	
Surif	Hebron	E21	16	VPP
Surkhi Qunbar	Jerusalem	H18	13	
Susiya	Hebron	E27	16	VPP
Taffuh	Hebron	D24	16	
Tal al 'Addasa Bedouins	Jerusalem	G17	13	
Talfit	Nablus	I11	8	
Talluza	Nablus	I7	8	
Tammun	Tubas	J7	6	
Tannin	Jenin	I4	5	
Tarqumiya	Hebron	D23	16	VPP
Tarrama	Hebron	D25	16	

VPP Included in the Vulnerable Profile Project
Bedouin/herding communities
Access: Settlements activities
Access: Barrier (Construction, prior coordination, permits/agr.gates)
Access to services:Rank
Health: Is the Community Served by a Mobile Clinic?
Threatened by demolition
Faced settler violance
Connected to the electricity network
Connected to the water network

Palestinian Community	Governorate	Grid	Page	Indicators
Tarusa	Hebron	C24	16	
Tatrit	Hebron	B28	16	
Tawas	Hebron	B25	16	
Tayasir	Tubas	J6	6	
Telfit	Jenin	I4	5	
Tell	Nablus	G9	8	
Tell al Khashaba	Nablus	J11	8	
Tha'lah	Hebron	G26	16	
Ti'innik	Jenin	G2	5	
Tuba	Hebron	G26	16	
Tubas	Tubas	J6	6	
Tublas	Jerusalem	H17	13	
Tulkarm	Tulkarm	D6	7	
Tulkarm Camp	Tulkarm	D6	7	
Tuqu'	Bethlehem	G21	15	
Tura al Gharbiya	Jenin	F3	5	
Tura ash Sharqiya	Jenin	F3	5	
Turmus'ayya	Ramallah	H12	11	
U				
Umm 'Asla	Bethlehem	I2	15	
Umm ad Daraj	Hebron	G25	16	
Umm al 'Obor	Tubas	M8	6	
Umm al Butm	Hebron	G22	16	
Umm al Hamam	Salfit	C12	10	
Umm al Kheir	Hebron	G26	16	
Umm Al Qaáran	Hebron	C27	16	
Umm al Qasseis	Bethlehem	H2	15	
Umm al-'Asafir	Jerusalem	G19	13	
Umm ar Rihan	Jenin	F2	5	
Umm At Tiran	Hebron	C27	16	
Umm at Tut	Jenin	I4	5	

Palestinian Community	Governorate	Grid	Page	Indicators
Umm Daleen	Jericho	L11	12	
Umm Dar	Jenin	E3	5	
Umm Fagarah	Hebron	F26	16	
Umm Lasafa	Hebron	F26	16	
Umm Qabub	Jenin	J3	5	
Umm Safa	Ramallah	F13	11	
Umm Salamuna	Bethlehem	F21	15	
Umm Sidra	Hebron	B28	16	
Umm Tuba	Jerusalem	H19	13	
Urif	Nablus	G1	8	
W				
Wad ad Dabi'	Jenin	I3	5	
Wadi 'Ubeid	Hebron	C25	16	
Wadi Abu Hindi	Jerusalem	I18	13	
Wadi al 'Arayis	Bethlehem	I2	15	
Wadi al A'awaj	Jerusalem	I18	13	
Wadi al Amayer	Hebron	E27	16	
Wadi al Amayer Herders	Hebron	E27	16	
Wadi al Far'a	Tubas	I7	6	
Wadi al Ghrous	Hebron	F24	16	
Wadi al Jimel	Jerusalem	I18	13	
Wadi al Joz	Jerusalem	H18	13	
Wadi al Khazrak	Jenin	F2	5	
Wadi al Kilab	Hebron	C26	16	
Wadi an Nis	Bethlehem	F21	15	
Wadi ar Rasha	Qalqiliya	C1	9	
Wadi ar Rim	Hebron	G23	16	
Wadi as Sada	Hebron	E25	16	
Wadi as Seeq	Ramallah	I15	11	
Wadi ash Shajina	Hebron	D25	16	
Wadi Beit Hanina Bedouins	Jerusalem	G17	13	

Palestinian Community	Governorate	Grid	Page	Indicators
Wadi Du'oq	Jenin	G4	5	
Wadi Fukin	Bethlehem	E2	15	
Wadi Muhammad	Bethlehem	G21	15	
Wadi Qana	Salfit	E1	10	
Wadi Rahhal	Bethlehem	F21	15	
Wadi Salman	Ramallah	E16	11	
Wadi Shobash	Jenin	J4	5	
Wadi Sneysel	Jerusalem	I18	13	
Wadi Umm Qal'a	Bethlehem	G2	15	
Wadih	Hebron	C24	16	
Wedadie	Hebron	D27	16	
Y				
Ya'bad	Jenin	F3	5	
Yabrud	Ramallah	H14	11	
Yanun	Nablus	J1	8	
Yaqeen	Hebron	F24	16	
Yasid	Nablus	H7	8	
Yasuf	Salfit	H11	10	
Yatma	Nablus	H11	8	
Yatta	Hebron	E25	16	
Z				
Za'tara	Bethlehem	H2	15	
Za'tara	Salfit	H1	10	
Zabda	Jenin	E3	5	
Zatara al Kurshan	Bethlehem	I2	15	
Zawata	Nablus	G8	8	
Zeita	Tulkarm	D5	7	
Zeita Jamma'in	Nablus	G1	8	
Zif	Hebron	F25	16	
Zububa	Jenin	G1	5	

Communities in Gaza Strip Index

NO	Name	Governorate	Index	Page
1	Al Maghazi Camp	Deir Al Balah	P20	36,37
2	Al Bureij Camp	Deir Al Balah	R18	36,37
3	Al Musaddar	Deir Al Balah	O21	36,37
4	An Nuseirat Camp	Deir Al Balah	Q17	36,37
5	36,37 Camp	Deir Al Balah	L20	36,37
6	Wadi as Salqa	Deir Al Balah	M24	36,37
7	Az Zawayda	Deir Al Balah	O19	36,37
8	36,37	Deir Al Balah	M21	36,37
9	Al Mughraqa (Abu Middein)	Gaza	S15	34,35
10	Madinat al 'Awda	Gaza	W7	34,35
11	Ash Shati' Camp	Gaza	V8	34,35
12	Gaza City	Gaza	W11	34,35
13	Juhor ad Dik	Gaza	U16	34,35
14	Al Mawasi (Khan Yunis)	Khan Yunis	D29	38,39
15	As Sureij	Khan Yunis	M27	38,39

NO	Name	Governorate	Index	Page
16	Bani Suheila	Khan Yunis	K29	38,39
17	'Abasan al Jadida (as Saghira)	Khan Yunis	L29	38,39
18	'Abasan al Kabira	Khan Yunis	L31	38,39
19	Al Fukhkhari	Khan Yunis	K34	38,39
20	Al Qarara	Khan Yunis	L26	38,39
21	Khan Yunis	Khan Yunis	I30	38,39
22	Qa' al Kharaba	Khan Yunis	I32	38,39
23	Khan Yunis Camp	Khan Yunis	H29	38,39
24	Khuza'a	Khan Yunis	N33	38,39
25	Qa' al Qurein	Khan Yunis	K33	38,39
26	Umm Kameil	Khan Yunis	I34	38,39
27	Qizan an Najjar	Khan Yunis	G31	38,39
28	Umm al Kilab	Khan Yunis	G35	38,39
29	Al Qaraya al Badawiya (Umm An-Naser)	North Gaza	CC5	32,33
30	'Arab Maslakh Beit Lahya	North Gaza	CC8	32,33

NO	Name	Governorate	Index	Page
31	Beit Hanun	North Gaza	DD7	32,33
32	Beit Lahiya	North Gaza	AA6	32,33
33	'Izbat Beit Hanun	North Gaza	CC6	32,33
34	Jabalya	North Gaza	Y8	32,33
35	As Siafa	North Gaza	Z2	32,33
36	Jabalya Camp	North Gaza	AA7	32,33
37	Al Bayuk	Rafah	G38	40,41
38	Al Mawasi (Rafah)	Rafah	B31	40,41
39	Al Qarya as Suwaydiya	Rafah	A31	40,41
40	Shokat as Sufi	Rafah	E39	40,41
41	Rafah	Rafah	D37	40,41
42	Rafah Camp	Rafah	D36	40,41
43	Tall as Sultan	Rafah	C33	40,41

Settlements in West Bank Index

NAME	TYPE	DISTRICT	YEAR	Page	GRID
Adam (Geva Binyamin)	Settlement	Ramallah	1984	11	H16
Adei Ad	outpost	Nablus	December 1998	8	I12
Adora	Settlement	Hebron	1984	16	D23
Ahavat Hayim	outpost	Ramallah	1999	11	J14
Ahiya	outpost	Nablus	July 1997	8	I12
Alei Zahav	Settlement	Tul Karem	1982	7	D12
Alfei Menashe	Settlement	Tul Karem	1983	7	C9
Alfei Menashe Industrial Area	Industrial Area	Qalqiliya		9	C10
Almog	Settlement	Jericho	1977	12	L18
Almon	Settlement	Ramallah	1982	11	I17
Alon Shvut	Settlement	Bethlehem	1970	15	F21
Alonei Shilo	outpost	Qalqiliya	January 1999	9	E10
Alt. 468	outpost	Jerusalem	January 2002	13	I17
Amona	outpost	Ramallah	January 1997	11	H14
Ancient Susiya Synagogue	outpost	Hebron	June 2002	16	E26
Argaman	Settlement	Jericho	1968	12	M9
Ariel	Settlement	Tul Karem	1978	7	G11
Asa'el	outpost	Hebron	January 2002	16	D27
Asfar	Settlement	Hebron	1983	16	G22
Atarot Industrial Area	Industrial Area	Jerusalem	1970	13	G16
Ateret	Settlement	Ramallah	1981	11	F13
Avigayil	outpost	Hebron	December 2001	16	F26
Avnei Hefetz	Settlement	Tul Karem	1990	7	D7
Baron Industrial Area	Industrial Area	Nablus		8	F8
Barqan	Settlement	Salfit	1981	10	E11
Barqan Industrial Area	Industrial Area	Salfit		10	E11
Bat Ayin	Settlement	Bethlehem	1989	15	E21
Bat Ayin East	outpost	Hebron	January 1998	16	E21
Bat Ayin West	outpost	Bethlehem	June 2002	15	E21
Beit Arye	Settlement	Ramallah	1981	11	D13
Beit El	Settlement	Ramallah	1977	11	G14
Beit El East	outpost	Ramallah	Before May 2001	11	H14
Beit Ha'arava	Settlement	Jericho	1980	12	L17
Beit Hanotzrim	outpost	Nablus		8	H9
Beit Hazofe	Settlement	Jerusalem		13	H18
Beit Horon	Settlement	Ramallah	1977	11	F16
Beitar Illit	Settlement	Bethlehem	1985	15	E20
Binyamin Industrial Area	Industrial Area	Jerusalem		13	H16
Bnei Adam	outpost	Jerusalem	June 2004	13	I17
Bqa'ot	Settlement	Jericho	1972	12	L8
Bracha	Settlement	Nablus	1983	8	H9
Bracha A	outpost	Nablus	December 1998	8	H9
Bruchin	outpost	Salfit	May 1999	10	E11
Carmel	Settlement	Hebron	1981	16	G26
Chemdat	Settlement	Jericho	1980	12	M7
Derech Ha'avot	outpost	Bethlehem	March 2001	15	F21
Dolev	Settlement	Ramallah	1983	11	F15
E1 Police Station	Settlement	Jerusalem		13	I18
East Talpiyyot	Settlement	Jerusalem	1973	13	H19
Efrata	Settlement	Bethlehem	1980	15	F21
Ein Prat	outpost	Jerusalem		13	I17
El'azar	Settlement	Bethlehem	1975	15	F21
Eli	Settlement	Nablus	1984	8	H12
Elisha Preparatory	outpost	Ramallah	June 1999	11	F13
Elkana	Settlement	Tul Karem	1977	7	D11
Elmatan	outpost	Salfit	January 2002	10	D10
Elon More	Settlement	Nablus	1979	8	I8
Enav	Settlement	Tul Karem	1981	7	E7
Esh Kodesh	outpost	Nablus	December 2000	8	I12
Eshkolot	Settlement	Hebron	1982	16	B27
Etz Efraim	Settlement	Tul Karem	1985	7	D11
French Hill	Settlement	Jerusalem	1968	13	H18
Gal Outpost	outpost	Hebron	June 2002	16	F24
Gilad Farm	outpost	Nablus	June 2002	8	F9
Gilgal	Settlement	Jericho	1970	12	L13
Gillo	Settlement	Jerusalem	1971	13	G19
Gitit	Settlement	Jericho	1973	12	K11
Giv'at Ha-Matos	Settlement	Jerusalem	1991	13	G19
Giv'on Ha'hadasha	Settlement	Ramallah	1980	11	F17
Givat Assaf	outpost	Ramallah	Early 2002	11	H15
Givat Hadagan	outpost	Bethlehem	1995	15	F20
Givat Hahish	outpost	Bethlehem	October 1998	15	F21
Givat Harel	outpost	Ramallah	December 1998	11	H12
Givat Hatamar	outpost	Bethlehem	December 2001	15	F20
Givat Sal'it	outpost	Tubas	Early 2002	6	M5
Givat Ze'ev	Settlement	Ramallah	1983	11	F16
Gush Etzyon Industrial Area	Industrial Area	Hebron		16	F21
Gva'ot	Settlement	Bethlehem	1984 (as a military outpost; established as a civilian settlement in 1997)	15	E20
Gva'ot Olam	outpost	Nablus	December 1998	8	J9
Habayit Ha'adom	outpost	Nablus	December 1998	8	I12
Haggai	Settlement	Hebron	1984	16	E24
Hahar	outpost	Tulkarm	December 1998	7	E7
Hakaron	outpost	Ramallah	June 2002	11	H12
Halsmish	Settlement	Ramallah	1977	11	E13
Hamra	Settlement	Jericho	1971	12	K9
Hanekuda	outpost	Nablus	1996	8	I9
Har Adar	Settlement	Ramallah	1986	11	F17
Har Gilo	Settlement	Bethlehem	1972	15	F19
Har Hemed	outpost	Qalqiliya	1996	9	F8
Har Homa	Settlement	Jerusalem	1991	13	G19
Haresha	outpost	Ramallah	December 1997	11	F14
Haroeh	outpost	Ramallah	June 2002	11	H12
Hashmonaim	Settlement	Ramallah	1985	11	D15
Hayovel	outpost	Nablus	Early 1998	8	H12
Hebrew University	Settlement	Jerusalem		13	H18
Hermesh	Settlement	Jenin	1982	5	E4
Heruti	outpost	Jerusalem	Before May 2001	13	G17
Hill 725	outpost	Nablus	December 2001	8	H10
Hill 777	outpost	Nablus	January 1999	8	J10
Hill 782	outpost	Nablus	May 1999	8	I10
Hill 836	outpost	Nablus	December 1998	8	J10
Hill 851	outpost	Nablus	December 1998	8	I9
Hinanit	Settlement	Jenin	1981	5	F3
Horesh Yaron	outpost	Ramallah	December 1997	11	F14
Ibei Hanahal	outpost	Bethlehem	January 1999	15	G22
Immanuel	Settlement	Tul Karem	1983	7	F10
Itamar	Settlement	Nablus	1984	8	I9
Jabel Artis	outpost	Ramallah	June 2001	11	H14
Jerusalem Airport	Industrial Area	Jerusalem	1970	13	G16
Jerusalem DCL	Settlement	Jerusalem		13	H18
Jewish Quarter	Settlement	Jerusalem	1968	13	H18
Kalia	Settlement	Jericho	1968	12	L19
Karmei Doron	outpost	Tulkarm	January 2002	7	E7
Karmei Tzur	Settlement	Hebron	1984	16	E22
Karmei Zur South	outpost	Hebron		16	E22
Karnei Shomron	Settlement	Tul Karem	1978	7	E9
Kedumim	Settlement	Tul Karem	1977	7	F8
Kedumim (aka Baron) Industrial Area	Industrial Area	Qalqiliya		9	F9
Keidar	Settlement	Bethlehem	1985	15	I19
Kfar Adumim	Settlement	Ramallah	1979	11	J17
Kfar Etzion	Settlement	Bethlehem	1967	15	E21
Kfar Ruth	Settlement	Ramallah		11	D15
Kfar Tapuah	Settlement	Tul Karem	1978	7	H11
Kfar Tapuah West	outpost	Salfit	January 2001	10	H11
Kida	outpost	Nablus	June 2003	8	J12
Kidmat Zion	Settlement	Jerusalem	2006	13	H18
Kiryat Arba	Settlement	Hebron	1972	16	F24
Kiryat Netafim	Settlement	Tul Karem	1983	7	E11
Kochav Ha'shachar	Settlement	Ramallah	1977	11	J14
Kochav Ya'akov	Settlement	Ramallah	1985	11	H16
Kochav Ya'akov East	outpost	Ramallah	December 2003	11	H16
Kochav Ya'akov South	outpost	Jerusalem		13	H16
Kochav Ya'akov West	outpost	Jerusalem	January 2002	13	H16
Lapid	Settlement	Ramallah		11	D15
Lehavat Yitzhar	outpost	Nablus	January 1998	8	H10
Ma'ale Adumim	Settlement	Bethlehem	1975	15	I18
Ma'ale Amos	Settlement	Bethlehem	1981	15	H22
Ma'ale Efraim	Settlement	Jericho	1970	12	K12
Ma'ale Hagit	outpost	Ramallah	January 1999	11	J16
Ma'ale Levona	Settlement	Ramallah	1983	11	H12
Ma'ale Michmash	Settlement	Ramallah	1981	11	I16
Ma'ale Rehav'am	outpost	Bethlehem	January 2002	15	H21
Ma'ale Shomron	Settlement	Tul Karem	1980	7	D10
Ma'ale Yisrael	outpost	Salfit	1997	10	E11
Ma'ale Zeitim	Settlement	Jerusalem	1998	13	H18
Ma'aleh Shlomo	outpost	Ramallah	Early 1999	11	J14
Ma'on	Settlement	Hebron	1981	16	F26
Maalot Dafna	Settlement	Jerusalem	1968	13	G18
Maccabim	Settlement	Ramallah		11	D16
Magen Dan	outpost	Salfit	May 1999	10	C11
Maon Farm	outpost	Hebron	Early 2001	16	F26
Maoz Zvi	outpost	Jenin	2001	5	F4
Maskiyot	Settlement	Jericho	1986 (as a military outpost; established as a civilian settlement in 2008)	12	L6
Masu'a	Settlement	Jericho	1970	12	L11
Matityahu	Settlement	Ramallah	1981	11	D15
Mazor Atiqa (Israeli Quarry)	Industrial Area	Salfit		10	C11
Mechola	Settlement	Jericho	1968	12	M5
Mechora	Settlement	Jericho	1973	12	K9
Merom Ayalon	outpost	Ramallah	2001	11	D16
Metzadot Yehuda(Yatir)	Settlement	Hebron	1983	16	E27
Mevo Dotan	Settlement	Jenin	1978	5	F4
Mevo Horon	Settlement	Ramallah	1970	11	D17
Mevo'ot Jericho	outpost	Jericho	January 1999	12	K15
Migdal Oz	Settlement	Bethlehem	1977	15	F21
Migdalim	Settlement	Nablus	1983	8	J11
Migron	outpost	Ramallah	January 2002	11	H16
Mishor Adumim	Industrial Area	Jerusalem		13	J18
Mitzpe Danny	outpost	Ramallah	February 1999	11	I16
Mitzpe Eshtamoa	outpost	Hebron	January 2003	16	D27
Mitzpe Ha'ai	outpost	Ramallah	January 2001	11	G15
Mitzpe Ilon	Settlement	Ramallah		11	C16
Mitzpe Kramim	outpost	Ramallah	May 2001	11	J14
Mitzpe Lachish	outpost	Hebron	January 2002	16	C24
Mitzpe Shalem	Settlement	Jericho	1971	12	K23
Mitzpe Yair	outpost	Hebron	January 1998	16	F27
Mitzpe Yericho	Settlement	Jericho	1978	12	K17
Mizpe Jericho North East	outpost	Jericho	2001	12	K17
Mizpe Yitzhar	outpost	Nablus	December 2002	8	H10
Modi'in Illit	Settlement	Ramallah	1996	11	D15
Mor Farm	outpost	Hebron	Early 1999	16	C27
Mul Nevo	outpost	Jericho	August 2001	12	M17
Na'ale	Settlement	Ramallah	1988	11	D14
Na'ama	Settlement	Jericho	1982	12	L15
Nahal Bitronot	Settlement	Tubas		6	M6
Nahlat Yosef	outpost	Nablus		8	J8
Nahlei Tal	outpost	Ramallah		11	F14
Nahliel	Settlement	Ramallah	1984	11	F14
Negohot	Settlement	Hebron	1999	16	C24
Netiv Ha'gdud	Settlement	Jericho	1976	12	K13
Neve Daniel	Settlement	Bethlehem	1982	15	F20
Neve Daniel North	outpost	Bethlehem	June 2002	15	F20
Neve Erez	outpost	Ramallah	February 2001	11	I16
Neve Ya'akov	Settlement	Jerusalem	1972	13	H17
new migron	outpost	Jerusalem		13	H16
Nili	Settlement	Ramallah	1981	11	D14
Niran	Settlement	Jericho	1977	12	L14
Nirit	Settlement	Tul Karem	1983	7	C10
Nof Harim	outpost	Nablus	January 1998	8	H11
Nof Nesher	outpost	Hebron	January 1996	16	F27
Nof Zion	Settlement	Jerusalem	2004	13	H19
Nofei Nehemia	outpost	Salfit	January 2002	10	G11
Nofim	Settlement	Tul Karem	1987	7	E10
Nokdim	Settlement	Bethlehem	1982	15	H21
Ofra	Settlement	Ramallah	1975	11	H14
Ofra North East	outpost	Ramallah	April 2004	11	H14
Old Massu'ot Itzhak	outpost	Bethlehem	January 2001	15	E21
Old Police Station	Settlement	Jerusalem		13	H18
Omer Farm	outpost	Jericho	June 2005	12	K15
Oranit	Settlement	Tul Karem	1985	7	C10
Otniel	Settlement	Hebron	1983	16	D26
Ovnat	Settlement	Jericho	1983	12	K20
Palgei Mayim	outpost	Nablus	January 1999	8	H11
Pedu'el	Settlement	Tul Karem	1984	7	D12
Petzael	Settlement	Jericho	1975	12	K12
Pisgat Ze'ev	Settlement	Jerusalem	1985	13	H17
Pnei Hever	Settlement	Hebron	1982	16	F25
Pnei Kedem	outpost	Hebron	October 2002	16	G22
Psagot	Settlement	Ramallah	1981	11	G15
Ramat Eshkol	Settlement	Jerusalem	1968	13	G18
Ramat Gilad	outpost	Qalqiliya	January 2002	9	E9
Ramat Shlomo	Settlement	Jerusalem	1994	13	G17
Ramot	Settlement	Jerusalem	1973	13	G17
Rechelim	Settlement	Nablus	1991	8	H11
Rechelim South	outpost	Nablus	Early 2001	8	H11
Reihan	Settlement	Jenin	1977	5	E3
Revava	Settlement	Nablus	1991	8	E11
Rimonim	Settlement	Ramallah	1977	11	J15
Ro'i	Settlement	Jericho	1976	12	L8
Rosh Tzurim	Settlement	Bethlehem	1969	15	F21
Rotem	Settlement	Jericho	1983	12	M6
Sal'it	Settlement	Tul Karem	1977	7	D8
Sansana	outpost	Hebron	1999	16	B27
Sde Bar	outpost	Bethlehem	March 1998	15	H21
Sha'arei Tikva	Settlement	Tul Karem	1983	7	D11
Shadmot Mehola	Settlement	Jericho	1979	12	M5
Shahak Industrial Area	Industrial Area	Jenin		5	F3
Shaked	Settlement	Jenin	1981	5	F3
Shalhevet Farm	outpost	Nablus	Early 1999	8	G9
Shani	Settlement	Hebron	1981	16	E27
Shavei Shomron	Settlement	Nablus	1977	8	F7
Shilat	Settlement	Ramallah		11	C15
Shilo	Settlement	Ramallah	1979	11	I12
Shim'a	Settlement	Hebron	1985	16	D27
Shim'a (aka Meitarim) Industrial Area	Industrial Area	Hebron		16	C27
Shvut Rachel	outpost	Nablus	1991	8	I12
Skali's Farm	outpost	Nablus	1999	8	J8
Sneh Ya'akov	outpost	Nablus	January 1999	8	H9
Susiya	Settlement	Hebron	1983	16	E27
Susiya North West	outpost	Hebron	December 2001	16	E27
Tal Menashe	outpost	Jenin	1991	5	F3
Talmon	Settlement	Ramallah	1989	11	F14
Telem	Settlement	Hebron	1982	16	D23
Tene	Settlement	Hebron	1983	16	C27
Tko'a	Settlement	Bethlehem	1977	15	H21
Tko'a B-C	outpost	Bethlehem	January 2001	15	H21
Tko'a D	outpost	Bethlehem	January 2002	15	H21
Tomer	Settlement	Jericho	1978	12	K13
Tzofim	Settlement	Tul Karem	1989	7	C9
Tzofim Qaurry	Industrial Area	Qalqiliya		9	C9
Tzur Shalem	outpost	Hebron	After May 2001	16	E22
Vered Yericho	Settlement	Jericho	1980	12	K17
Yafit	Settlement	Jericho	1980	12	L12
Yair Farm	outpost	Salfit	April 2001	10	E10
Yakir	Settlement	Tul Karem	1981	7	E10
Yitav	Settlement	Jericho	1970	12	K14
Yitzhar	Settlement	Nablus	1983	8	G9
Zayit Ra'anan	outpost	Ramallah	June 2001	11	E14

WEST BANK
Closure Definitions



Road Barriers
may be composed of a fence or a concrete barrier running along the side of a road. To be classified as a road barrier, this type of infrastructure should be at least 100 metres long and obstruct free passage of people, vehicles or livestock, onto, off or across the road.



Road Gates
Are metal gates used to block access to a route. All road gates (including those which were open when recorded by OCHA) are marked on the maps as closures, until the infrastructure is removed.



Checkpoints
are composed of two elements - an infrastructure which impedes vehicular and pedestrian traffic and permanent presence of Israeli security personnel (e.g. the IDF, the Border Police, the civil Police, a private security company). Security personnel usually check the documentation of persons crossing the checkpoint and conduct searches on their vehicles and their belongings.

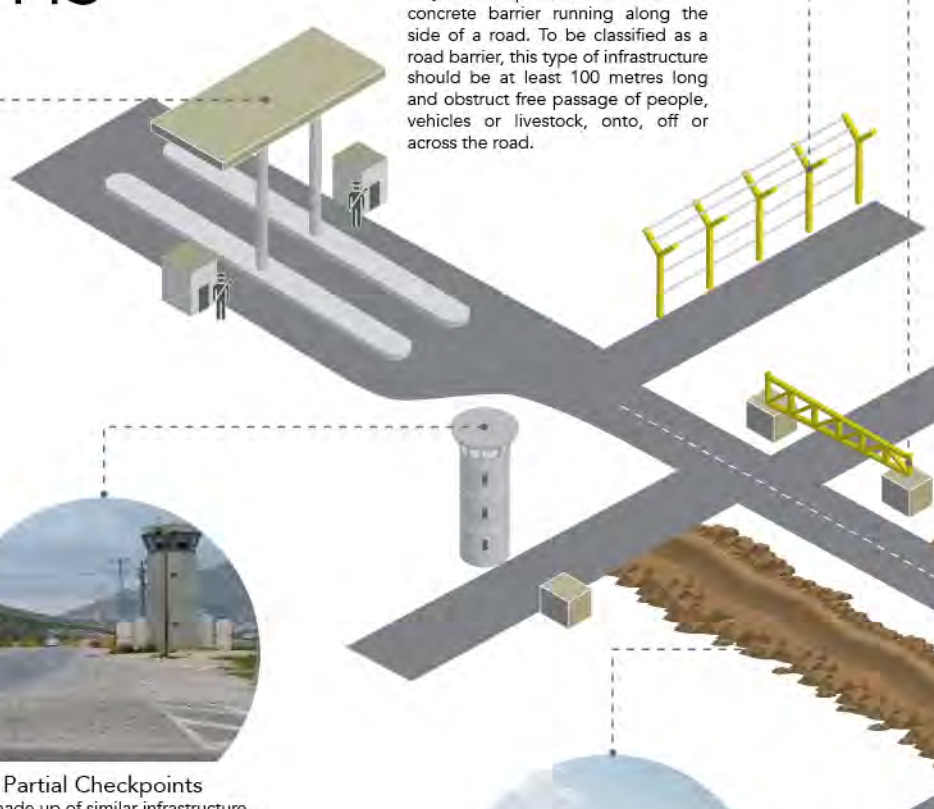

Partial Checkpoints
are made up of similar infrastructure as checkpoints but are not permanently staffed. Frequently, the partial checkpoint infrastructure is installed on roadsides and, therefore, does not directly obstruct the traffic. When staffed, partial checkpoints function as the full checkpoints described above. When unstaffed, the traffic may flow relatively freely along the route.



Trenches (or ditches)
are dug across flat land oralong the side of a road to prevent vehicles from going around a closure obstacle on the road.



Roadblocks
Are constructed from one or more concrete blocks of about one cubic meter and, like earthmounds, are used to prevent vehicle access to land or roads. In all other respects, they are the same as earthmounds.



Earthwalls
Are Road Barriers, as defined above, composed of a series of earthmounds.



Earthmounds
Are mounds of rubble, dirt and/or rocks put in place by IDF bulldozers to prevent vehicular movement along a road or track. Several mounds less than 50 meters apart, blocking the same route, are only counted as one closure. If a mound is pushed to the side (by IDF or Palestinians) or if a route around it is created and vehicle access is possible, the mound is not recorded as an obstacle. Earth mounds are often removed or circumvented and then re-built and/or enlarged. Therefore, some of them appear on one map, disappear from the next and then subsequently reappear.

Checkpoints and Partial Checkpoints in West Bank

No	Current Name	Governorate	Closure Type	Page	GRID
1	'Atara	Ramallah	⊗	11	G14
2	505 Salfit Ariel	Salfit	⊗	10	F11
3	Al 'Asakira	Bethlehem	⊗	15	H21
4	Al Fawwar	Hebron	⊗	16	D25
5	Al Jab'a	Bethlehem	⊗	15	D21
6	Al Jalama	Jenin	⊗	5	I2
7	Al Jib	Jerusalem	⊗	13	F16
8	Al Walaja	Bethlehem	⊗	15	F19
9	An Nabi Saleh Partial Checkpoint	Ramallah	⊗	11	E13
10	An Nu'man	Bethlehem	⊗	15	H20
11	As Sawahira ash Sharqiya	Jerusalem	⊗	13	H19
12	Ash Sheikh Sa'd	Jerusalem	⊗	13	H19
13	At Tayba	Ramallah	⊗	11	I15
14	At Tayba	Tulkarm	⊗	7	C7
15	At Tira	Ramallah	⊗	11	F16
16	Az Za'ayyem	Jerusalem	⊗	13	H18
17	Azzun Atma	Qalqiliya	⊗	9	C10
18	Azzun Atma 2	Qalqiliya	⊗	9	C11
19	Beit 'Awwa	Hebron	⊗	16	C24
20	Beit 'Ur Al Fauqa	Ramallah	⊗	11	E16
21	Beit Furik	Nablus	⊗	8	I9
22	Beit Iksa	Jerusalem	⊗	13	F17
23	Beit Sira	Ramallah	⊗	11	D16
24	Beit ummar	Hebron	⊗	16	E22
25	Beit Yatir	Hebron	⊗	16	E27
26	Beituniya	Ramallah	⊗	11	F16
27	Bet El DCO	Ramallah	⊗	11	G15
28	Bisan	Tubas	⊗	6	L4

No	Current Name	Governorate	Closure Type	Page	GRID
29	Deir Ballut	Salfit	⊗	10	D12
30	Efrat	Bethlehem	⊗	15	F20
31	Ein Gedi	Bethlehem	⊗	15	K22
32	Enav	Tulkarm	⊗	7	F7
33	Ephraim	Tulkarm	⊗	7	C7
34	Gilo	Bethlehem	⊗	15	G19
35	Gush Etzion	Hebron	⊗	16	F21
36	Halhul Sa'ir	Hebron	⊗	16	F22
37	Hamra	Nablus	⊗	8	K9
38	Hizma	Jerusalem	⊗	13	H17
39	huwara jurzeem mountain	Nablus	⊗	8	H9
40	Huwwara	Nablus	⊗	8	H9
41	Idhna	Hebron	⊗	16	C23
42	Immatin	Qalqiliya	⊗	9	F9
43	Jaba'	Jerusalem	⊗	13	H16
44	Jaljoulia	Qalqiliya	⊗	9	C9
45	Jericho	Jericho	⊗	12	M16
46	Kafr Kasem	Salfit	⊗	10	C11
47	Kafriat	Tulkarm	⊗	7	D7
48	Kafriat	Tulkarm	⊗	7	D7
49	Kharbatha Al Misbah	Ramallah	⊗	11	E16
50	Ma'ale Efrayim	Nablus	⊗	8	J11
51	Maccabim	Ramallah	⊗	11	D16
52	Meitar	Hebron	⊗	16	B28
53	Nazlat 'Isa South	Tulkarm	⊗	7	D4
54	New Beit Iba	Nablus	⊗	8	F7
55	Ni'lin Rd 446	Ramallah	⊗	11	D15
56	Ni'lin Workers	Ramallah	⊗	11	D15
57	Ofer	Ramallah	⊗	11	F16

No	Current Name	Governorate	Closure Type	Page	GRID
58	Qalandiya	Jerusalem	⊗	13	G16
59	Qalqiliya North	Qalqiliya	⊗	9	B9
60	Rantis	Ramallah	⊗	11	C12
61	Ras aljoura	Hebron	⊗	16	E23
62	Reikhan Barta'a	Jenin	⊗	5	H9
63	Reikhan Barta'a	Jenin	⊗	5	E3
64	Salem DCL	Jenin	⊗	5	G1
65	Sarra - Jit	Qalqiliya	⊗	9	F8
66	Shani	Hebron	⊗	16	D27
67	Shave Shomron	Nablus	⊗	8	G7
68	Shufa	Tulkarm	⊗	7	D7
69	Shu'fat Camp	Jerusalem	⊗	13	H17
70	Tappuah (Za'tara)	Salfit	⊗	10	H11
71	Tarqumiya	Hebron	⊗	16	C22
72	Tayasir	Tubas	⊗	6	K6
73	Tulkarm Factories	Tulkarm	⊗	7	C6
74	Tulkarm Factories	Tulkarm	⊗	7	C6
75	Tunnels	Bethlehem	⊗	15	F20
76	Tura	Jenin	⊗	5	F3
77	Wadi Fukin	Bethlehem	⊗	15	F20
78	Wadi Nar	Jerusalem	⊗	13	I19
79	Ya'bad Mevo Dotan	Jenin	⊗	5	F4
80	Yitav (Al Auja)	Jericho	⊗	12	K15
81	Yitzhar-Jit	Nablus	⊗	8	H9
82	Yizhar-Huwwara	Nablus	⊗	8	H10
83	Za'ayyem East	Jerusalem	⊗	13	H18
84	Zaytoun	Jerusalem	⊗	13	H18
85	Zufin	Qalqiliya	⊗	9	C9

⊗ Checkpoints
⊗ Green Line Checkpoints
⊗ Partial Checkpoints

OCHA

Office for the Coordination of Humanitarian Affairs
occupied Palestinian territory

P. O. Box 38712
East Jerusalem 91386
www.ochaopt.org

Tel. +972 (0)2 582 9962
Fax +972 (0)2 582 5841
ochaopt@un.org

facebook.com/ochaopt